GV 1024
.E5
1915
Set 1

EMPIRE TOURS

1915

OF

New York State

EMPIRE TOURS
1 9 1 5

ONONDAGA TRAIL
IROQUOIS TRAIL
ADIRONDACK TRAIL

With Running Directions and
Detail Maps of All Three Trails

Copyright 1915 by the Empire Tours Association

EMPIRE TOURS

GV1024
.E5

Onondaga Trail
Iroquois Trail
Adirondack Trail

The object of the Empire Tours is to provide the motorist with a guide to the scenic and historic points of interest within the confines of the State of New York. So many and so diverse are these that it has been necessary to group them under three tours—each with its own individual features, yet forming with its two companions a compact whole.

The quaint Indian nomenclature of these three famous tours connotes an air of romance which can only be understood by those who have experienced from a motor car the myriad attractions of the Empire State.

The majesty of the lordly Hudson, with its many historic associations—of Washington and Arnold at West Point; of Fulton, whose Clermont first cleft its greenish waters in 1807; of Irving and the Dutch Patroons, their estates lining the sloping shores on both sides—makes an especial appeal by virtue of its scenic grandeur and the splendid macadam highways on both banks.

The Catskills, where linger boyhood memories of Cooper's Leatherstocking tales, fill the place in the New Yorker's heart which the Berkshires hold for every Yankee; the peaks are perhaps less high and rugged than those of the Adirondacks, yet the narrow valleys and the turbulent hill-streams have a charm distinctive and real.

The Berkshires, which lie opposite, to the east of the Hudson Valley, extend along the frontier of New York from Waterbury to Williamstown, and are full of the most attractive little towns and villages, equally popular as summer resorts as for all-year-round homes.

The Adirondacks, on the other hand, are probably still the most natural and least spoiled tract of country in the East. The valleys are broader than those in the Catskill region, and everywhere are dotted with the most romantic lakes, often connected by winding rivers, navigable for canoes and teeming with gamy fish. This region is remarkably well provided with good automobile highways, the mileage of macadam being greater than in any other mountainous district in America. The result has been a natural stimulation of motor-touring in the Adirondacks, with a concomitant increase in the number and quality of the hotels and inns.

On their eastern flank are Lakes George and Champlain—two wonderful bodies of the bluest water, dotted with islands and indented by daring points and capes. Many stirring contests were staged along their shores in Revolutionary days and subsequently. At Ticonderoga Burgoyne met his fate in 1777, and thirty-six years later Commodore MacDonough completely defeated the British in a stirring fleet action off Plattsburg.

©CI.A401875

JUL 24 1915 no1.

EMPIRE TOURS

The Mohawk Valley, which divides the Empire State into two very nearly equal halves, has its own allure, though in a more lyric way. Its great plain is studded with busy cities, manufacturing almost every kind of wares. This was the great granary from which the Revolutionary armies were victualled, and much sanguinary fighting took place between the Patriots and the British aided by the warlike Indians of the Iroquois Confederacy. At Oriskany and elsewhere General Herkimer won lasting fame with his small army of volunteers supported by a meager contingent of regular Continentals.

Farther south, but west of the Catskills, the country is broken up into long narrow valleys by a series of elongated lakes, running north and south, to which has been given the name "Finger Lakes." Cayuga Lake, with Ithaca at its southern extremity, and Seneca Lake, to the north of Watkins Glen, are the largest and loveliest of a score of charming bodies of water. Watkins Glen is a peculiar geological formation which has a similar and no less grand counterpart in the Ausable Chasm, near Keeseville, in the Adirondacks.

Along the northern boundary of the State flows the mighty St. Lawrence, which fights its way out of Lake Ontario through devious channels among the entrancing Thousand Islands. From Cape Vincent to beyond Alexandria Bay the noble river is cut into ribbons by the myriad green isles of this unique archipelago.

Further west, Lake Ontario glistens in the cool sunlight, its southern shores full of attractive resorts, each with its sandy beach and cottage colony; while Lake Erie, from Buffalo to Westfield, is bounded by small towns devoted mainly to the cultivation of the festive grape.

Along the Southern Tier, from Jamestown to Binghamton, macadam roads connect one thriving city with the next, and on all sides orchards and fat farms proclaim the material prosperity of the State.

In Niagara Falls—beyond peradventure America's greatest natural wonder—New York counts herself supreme. Goat Island, with its Three Sisters; the American and Horseshoe Falls, Whirlpool Rapids; to say nothing of the great turbine plants which generate the largest volume of electricity in the world—these are only a few of the wonders of Niagara. No pen can do justice to the majesty of this awe-inspiring phenomenon, which from earliest times has been the Mecca of the sightseer from all lands.

And throughout the length and breadth of her threescore counties, New York offers to the tourist thousands of miles of splendid state and county roads, radiating like the spokes of a wheel from a hundred centers, and constantly increasing in number and extent. Hotels there are, and inns by the score which for luxury and comfort, for excellence of cuisine and of hospitality, cannot be surpassed the world over. It may truthfully be said, and in no spirit of vainglorious boastfulness, that no part of Europe of similar extent can offer to the motorist any trio of itineraries which for scenic attractions and historic interest, for smoothness of highways and for excellence of hotel accommodations can excel the three trails known collectively as THE EMPIRE TOURS.

SCENES ON THE

GRAPHIC KEY TO

ONONDAGA TRAIL

OF THE

EMPIRE TOURS

KEY SHOWING PLATE NUMBERS OF DETAIL MAPS

For IROQUOIS TRAIL See Pages 46 - 47
For ADIRONDACK TRAIL See Pages 90 - 91

Copyright 1915 by The Empire Tours Association

The Rectangles denoted by the fine brown lines define the territory on the ONONDAGA TRAIL shown in detail on the maps, pages 9

DETAIL MAPS

to 43, and the brown numbers in the rectangles give the plate numbers of the individual maps.

NEW YORK TO POUGHKEEPSIE

73.6 m.

All State Road. See Map, opposite.

0.0 **NEW YORK.** Hotel Biltmore. Start west on 43d St.
0.1 5th Ave.; turn right.
0.9 59th St.; swing left around fountain along south boundary of Central Park.
1.5 **Columbus Circle;** turn right on B'way with trolley.
7.1 Diagonal 4-corners; bear left with trolley. Cross Ship Canal 10.0.
13.8 Inn in fork; keep left.
14.4 **Yonkers.** Getty Square. Slightly left, leaving trolley.
14.5 Turn left and next right meeting trolley, on Warburton Ave.
18.9 **Hastings.** Bear left. Longue Vue.
19.6 **Dobbs Ferry.** Fork, bear right upgrade.
20.3 4-corners; bear left.
21.9 **Irvington;** straight thru.

Descriptive Outline — We keep the Hudson River in view for only a short distance, but follow its course for the entire journey. Crossing the Harlem River Ship Canal and Spuyten Duyvil Creek, so denominated from a remark of Van Corlaer that he would cross "en spuyt den Duyvil," we enter **Yonkers** ("de jonkheer's landt"), whose former City Hall was once the Phillipse Manor House, where Washington courted Mary Phillipse, afterwards charged with treason. At **Dobbs Ferry** is a tablet marking Washington's Headquarters (1781). Here the view of the river is inspiring, and here the old Livermore Mansion and the Ardsley Golf Club are located. "Sunnyside" (20.4 m.), covered with ivy grown from a sprig given to Washington Irving by Walter Scott; Pawling Manor and Lynnhurst are near together. Nevis was built by Alexander Hamilton's son and named after Nevis, his father's birthplace in the West Indies.

POUGHKEEPSIE TO NEW YORK

73.6 m.

All State Road. See Map, page 11.

0.0 **POUGHKEEPSIE;** Main & Market Sts.
0.3 Fountain; bear left.
4.9 Fork, bear right.
5.6 4-corners; turn right.
7.6 **Wappingers Falls.** 4-corners; turn left.
12.6 **Fishkill Village;** end of road; turn left.
(Right leads to Beacon—The Holland, and Ferry to Newburgh—The Palatine.
12.8 Fork; curve right.
18.7 Church in fork; bear left.
27.0 End of road; turn left.
27.8 Fork, bear left.
31.7 **Peekskill.** Main & Division Sts. Straight thru.
32.2 Turn left on Washington St.
33.4 Turn right with trolley.
34.4 **Buchanan.** 4-corners; turn left.
38.9 Fork, bear right thru **Croton** 39.4, and **Harmon** 40.5.
41.5 End of road; turn right thru **Ossining** 43.2.
49.1 **Tarrytown.** Straight thru.
(Right leads to Ferry to Nyack—Hotel St. George.)

THE PALISADES FROM HASTINGS-ON-HUDSON

ONONDAGA TRAIL

NEW YORK TO POUGHKEEPSIE

(Continued.)

See Map, opposite.

24.5 **Tarrytown.** Straight thru. (Left leads to Ferry to Nyack—Hotel St. George.)

25.2 Brick church in fork; bear left downgrade. (Right leads to Briarcliff Lodge.)

30.4 **Ossining.** Keep left of monument in fork.

30.6 End of road; turn right.

32.1 Left-hand road; turn left, thru **Harmon** 33.1 and **Croton** 34.2.

39.2 4-corners; curve right. Turn right 39.8 and left 40.2.

41.4 End of street; turn right.

41.9 **Peekskill;** straight thru.

42.0 Fork; bear left.

44.7 Fork; bear right.

46.6 Turn right at sign.

61.0 **Fishkill Village.** Hotel on left; turn right. (Straight ahead leads to Beacon—The Holland—and to Ferry to Newburgh—The Palatine.)

66.0 **Wappingers Falls,** 4-corners; turn right.

68.0 4-corners; turn left.

73.6 **POUGHKEEPSIE,** Main and Market Sts. The Nelson House.

At **Tarrytown** (23.0 m.), rich in legend and history, a monument commemorates André's capture (1780). Washington Irving was Church Warden at Christ Church and was buried in the cemetery of the Sleepy Hollow Dutch Church he made so famous. The Pocantico Brook runs across the Hollow immortalized by Ichabod Crane.

POUGHKEEPSIE TO NEW YORK

(Continued.)

See Map, page 9.

51.8 **Irvington.** Straight thru.

53.4 4-corners; curve right.

53.5 Fork; keep left upgrade.

54.1 **Dobbs Ferry.** Straight thru.

54.8 **Hastings,** 4-corners. Bear right on Warburton Ave. Longue Vue.

59.2 Manor Hall on right; Turn left, curving right 59.3 into

59.4 **Yonkers,** Getty Square. Slightly right across square on S. Broadway. Cross Ship Canal 63.6.

66.7 Fork at Subway Sta.; bear right—still Broadway.

72.1 **Columbus Circle.** Swing ¾ way round the Circle into 59th St., along south boundary of Central Park.

72.7 Turn right on 5th Ave.

73.5 Turn left on 44th St.

73.6 **NEW YORK.** Turn right on Vanderbilt Ave. Hotel Biltmore entrance ahead on right.

Rockwell Hall, nearby, is the estate of William Rockefeller. **Ossining** contains Sing Sing, the state prison. **Peekskill** was named from Peek's Kill upon which it is located. Near Peekskill is the New York State Camp for the Organized Militia, where the various units of the National Guard go into camp or hold field practice. An up-to-date rifle range serves to encourage proficiency in marksmanship among the guardsmen. **Fishkill** and **Wappingers Falls** mark the points of interest along a new macadam road to **Poughkeepsie.**

FINISH OF 'VARSITY BOAT RACE—1914

Columbia (winner)
Pennsylvania (2nd)
Cornell (3d)
Syracuse (4th)
Washington (5th)

ONONDAGA TRAIL

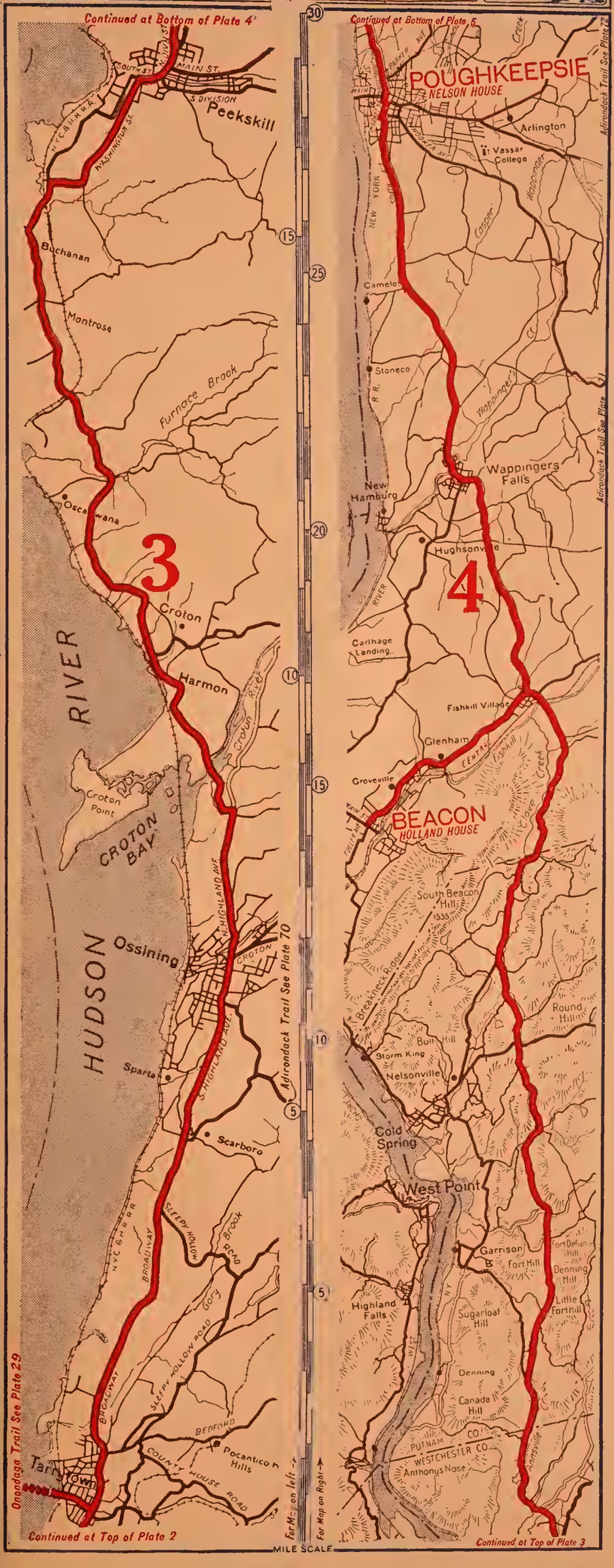

POUGHKEEPSIE TO ALBANY

74.1 m.

All State macadam. See Map, opposite.

0.0 **POUGHKEEPSIE,** Main & Market Sts. West on Main St. and next right on Washington St.

1.8 Fork; bear left, thru **Hyde Park** 6.1 and **Staatsburg** 10.2.

16.1 **Rhinebeck,** Post & Market Sts. Straight thru. (Left leads to Ferry to Kingston—Eagle Hotel, The Stuyvesant.)

16.7 Fork; bear right, thru **Red Hook** 21.5.

24.7 **Upper Red Hook.** Fork; keep left thru **Nevis** 26.7 and **Clermont** 28.7.

28.9 Fork; bear left, thru **Blue Stores** 30.4 and **Livingston** 33.6.

36.4 Fork; keep left.

37.6 Fork; keep right.

41.7 3-corners; turn left on Warren St.

41.9 **Hudson,** Public Square. Turn right and next right on Columbia St.

42.0 Turn left on Green St.

42.4 4-corners; turn left.

46.3 Fork; keep right.

46.9 4-corners; turn right.

47.1 Right-hand road; turn right thru **Stockport** 47.4 and **Stuyvesant Falls** 50.5.

50.8 3-corners; turn right.

51.7 Fork; keep right.

52.3 Fork; bear left, thru **Kinderhook** 54.2.

56.0 **Valatie.** End of road; bear left.

Descriptive Outline — Poughkeepsie was settled by the Dutch in 1698. It is named from the Indian Apo-keep-sinck (Safe Harbor). Its population is about 30,000. The city commands a delightful view of the Hudson and the hills on the opposite side. There are beautiful suburbs and attractive parks. **Vassar College,** the oldest and one of the most famous of American women's colleges, is situated about two miles from the city. The college has over 400 acres of ground, and many beautiful buildings. The railroad bridge over the Hudson, a huge cantilever, was in its day one of the famous bridges of its kind. It is 1¼ miles long and was built in 1886. **Poughkeepsie** is a busy manufacturing city, and is the home of several industries of nation-wide reputation.

Leaving **Poughkeepsie** via Washington St., we pass under the bridge approach and by many fine estates. Just above **Hyde Park** is the residence of the late F. W. Vanderbilt, and opposite the home of John Burroughs, the naturalist and author. Five miles to the left of **Upper Red Hook** is North Bay, where Fulton built the "Clermont." At **Hudson** the great navigator landed, for whom the river and city are named. Here he was tendered a feast by the Indians. It is the third oldest city in New York State. **Kinderhook** is one of the oldest and most beautiful towns in New York State. Its name appears on Block's chart of the Hudson, 1614-16. Before the days of railroads it was one of the principal towns through which the Old Post Road passed. The 137th milestone still stands opposite the grove near the cemetery. There are ten or more pre-revolutionary houses in or near the village. The British General Burgoyne, after his defeat at Saratoga, was entertained at Kinderhook, while his paroled army, camped to the northward, bought supplies with counterfeit money. At Kinderhook stands the small inn where Martin Van Buren was born. About one mile to the north of **Kinderhook** is **Lindenwald,** where Irving served as tutor and Van Buren spent the later years of his life. The route now leads through **E. Greenbush, Rensselaer** and across the Hudson into **Albany.**

ALBANY TO POUGHKEEPSIE

74.1 m.

All State macadam. See Map, page 15.

0.0 **ALBANY,** State & Pearl Sts. South on Pearl St.

0.2 Left on Westerlo St.

0.5 Turn right on Broadway.

0.6 Turn left across Hudson River bridge.

0.9 **Rensselaer.** Turn right.

1.1 Turn left on Columbia St.

5.3 **E. Greenbush.** Straight on.

8.4 **Schodack Center,** 3-corners; bear right.

17.2 Fork; bear left.

ONONDAGA TRAIL



Continued at Bottom of Plate 6

Continued at Bottom of Plate 7

5

Blue Stores
Clermont
Nevis
Elizaville
Upper Red Hook
Cokeytown
Saw Mill
Red Hook
Eigmyville
Creek
Rhinebeck
Landsman
Creek
Wurtemburg
Volksburg
Creek
Pleasant Plains
Staatsburg
Elbow
Crum
Crum Elbow
AVE
Hyde Park
East Park
Creek
SHORE
CENTR.
Falkill
To Rhinecliff-Kingston Ferry

6

RENSSELAER CO.
COLUMBIA CO.
Niverville
ELEC.
Valatie Kill
Valatie
Kinderhook
Sunnyside
River
Stuyvesant Falls
Kinderhook
Rossman
Stockport
Creek
Stottville
GREENE CO.
COLUMBIA CO.
Hudson
Clover Rock
Mud
PROSPECT AVE.
HARRY BAVIN
COLUMBIA
B. & A.
AVE.
Claverack
WARREN AVE.
Taghkanic
Greendale
Humphreysville
Bell Pd
Creek
To Catskill Ferry
Livingston

Adirondack Trail See Plate 73

Continued at Top of Plate 4

MILE SCALE

Continued at Top of Plate 5

POUGHKEEPSIE TO ALBANY

(Continued.)

See Map, opposite.

65.7 **Schodack Center,** 3-corners; bear left.

68.8 **E. Greenbush.**
Right, 70.0, leads to Troy—The Rensselaer.

73.0 **Rensselaer,** 4-corners; turn right on Broadway.

73.2 Turn left across Hudson River Bridge.

73.5 End of bridge; curve right and left into Westerlo St.

73.9 End of street; turn right on Pearl St.

74.1 **ALBANY,** State & Pearl Sts.
The Ten Eyck, The Hampton, Kenmore Hotel, Stanwix Hall.

Albany, founded by the Dutch in 1623, is built on terraced hills which command fine views of the river. It was named Fort Orange and was a fur trading center of some magnitude. Its greatest attraction to the tourist is the State Capitol, at the top of Slate Hill. It is French Renaissance in style, 300 ft. wide and 400 ft. deep. It was begun in 1867 and took thirty years to build, costing upward of $25,000,000. Another interesting building is the State Education Building, Washington Ave. & Swan St. Bret Harte, the author, was born in Albany in 1839.

ALBANY TO POUGHKEEPSIE

(Continued.)

See Map, page 13.

18.1 **Valatie,** Sta. ahead; turn right, thru

19.9 **Kinderhook.**

21.4 Fork; keep left.

23.0 Fork; keep left thru

23.6 **Stuyvesant Falls** and

26.8 **Stockport.**

27.0 End of road; turn left.

27.2 4-corners; turn left.

31.7 4-corners; turn right on Green St.

32.1 Bear right on Columbia St.

32.2 **Hudson,** Public Square. Turn left and next left.

32.4 Turn right on Worth Ave.

35.0 Fork; keep left, thru **Livingston** 40.5, **Blue Stores** 43.7, **Clermont** 45.5 and **Nevis** 47.4.

49.4 **Upper Red Hook;** fork, keep right thru

52.6 **Red Hook,** and

57.9 **Rhinebeck,** and
(Right leads to Ferry to Kingston—Eagle Hotel—The Stuyvesant.)

63.9 **Staatsburg,** and

68.0 **Hyde Park.**

74.0 End of street; turn left on Main St.

74.1 **POUGHKEEPSIE,** Main & Market Sts.
The Nelson House.

STATE EDUCATION BUILDING

ONONDAGA TRAIL

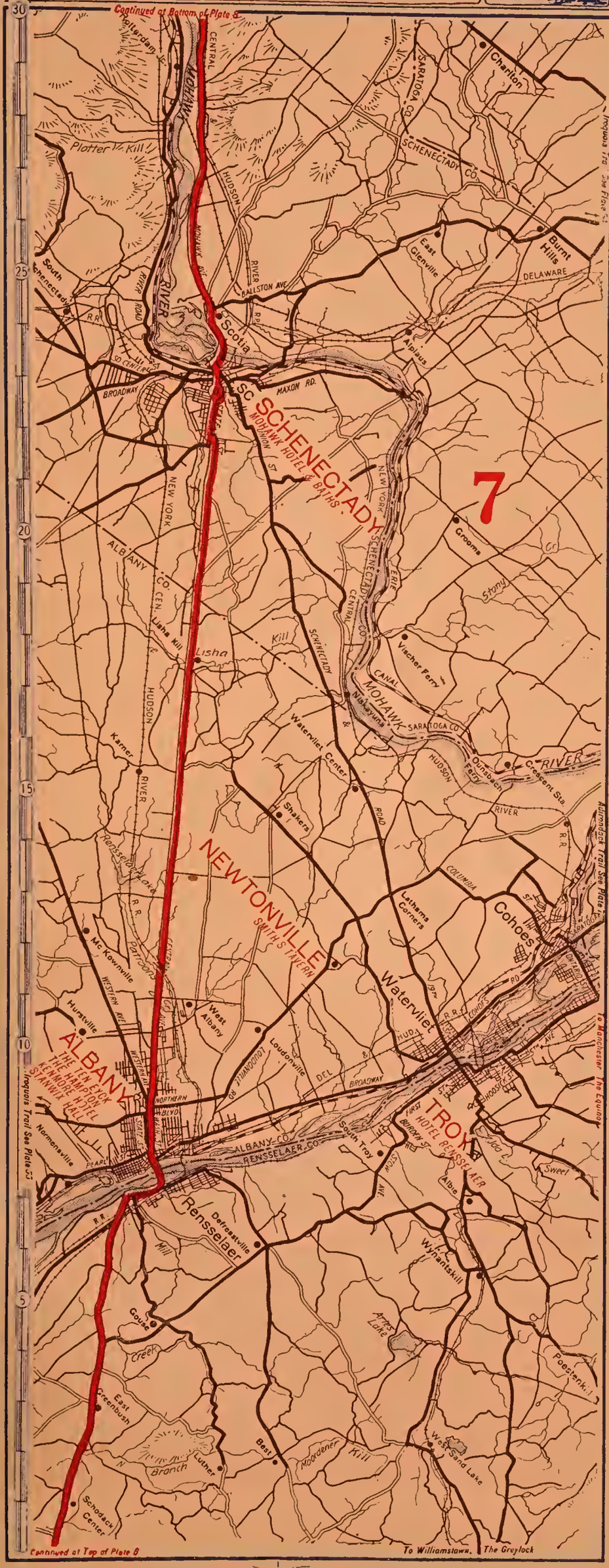

ALBANY TO UTICA

94.6 m.

All State macadam. See Map, opposite.

0.0 **ALBANY,** State & Pearl Sts. Northwest on State St., curving right and left into Washington Ave.

0.7 Bear right on Central Ave.

15.0 **Schenectady.** Straight thru on State St.
Mohawk Hotel.

15.4 End of street; turn right on Washington Ave. across Mohawk River.

15.8 End of bridge; turn left, thru **Scotia** 16.6.

30.8 **Amsterdam,** Main & Market Sts. Straight thru.
The Barnes, Market St.

36.1 **Tribes Hill.** Straight on.

41.5 **Fonda.** Straight on.

41.7 Fork; bear left.

53.1 **Palatine Bridge.** Straight on.
Left leads thru **Canajoharie** to **Sharon Springs—Pavilion Hotel** and **Mansion House.**

UTICA TO ALBANY

94.6 m.

All State macadam. See Map, page 19.

0.0 **UTICA,** Genesee and Bleecker Sts. East on Bleecker St.

2.4 At Savage Arms Factory turn left on Turner St.

2.8 Turn right along RR., thru **Frankfort** 9.6.

11.1 3-corners; bear left, thru **Ilion** 12.1 and **Mohawk** 13.7.

14.3 Curve left under RR., across canal and river.

15.2 4-corners; turn left.

15.3 **Herkimer,** Main & Albany Sts. Turn right on Albany St.
Straight ahead on Main St. leads to **Lake Pleasant—63—Morley's Hotel and Cottages.**

22.1 Fork; keep left, thru

22.4 **Little Falls,** Main & Ann Sts.
The Richmond on left.

23.2 Fork; bear left thru

32.7 **St. Johnsville,** and

38.6 **Nelliston.**

Descriptive Outline — Leaving **Albany** via State Street, we pass the Capitol and follow a direct road into **Schenectady,** a large manufacturing city, one of the oldest in the State (1661). An Indian monument, Front & Perry Sts., marks the site of an Indian Massacre (1690). The old Glen-Sanders mansion, across the river in **Scotia,** was built in 1713. **Schenectady** is the home of **Union College,** one of the first ten institutions of higher learning in this country. The General Electric Company and the American Locomotive Company have their principal plants here, and together employ well over 30,000 people. **Amsterdam** is a manufacturing city with large cotton mills. **Tribes Hill** was so called on account of its being a meeting place of the Indians in the days of the Iroquois Confederation. At **Palatine Bridge** a diverging route may be taken south through

ALBANY

ONONDAGA TRAIL

Continued at Bottom of Plate 9

To Morley's at Lake Pleasant

Nelliston
Fort Plain
H. R. R. R.
SHORE
MOHAWK
Palatine Bridge
Mc Kinley
Yosts
RIVER
Canajoharie
R. R.
Sprakers
Randall
Creek
Alsten
Marshville
Canajoharie
Currytown
Blaine
Flatcreek
Flat Creek
East Creek
Rural Grove
Lykers
Charleston
Four Corners
Charleston
Glen
Fultonville
FONDA
WEST
SHORE
Auries Creek
Auriesville
Tribes Hill
Creek
N. Y. C. & H. R. R.
ERIE
CANAL
R. R.
Fort Hunter
Mill Point
South Chuctanunda Cr.
Minaville
Schoharie Creek
Burtonsville
Braman Corners
SCHENECTADY CO.
Scotch Bush
MONTGOMERY CO.
SCHENECTADY CO.
Mariaville
Mariaville Pd.
Featherstone Lake
Sandsea Kill
Pattersonville
Hoffman Ferry
Rynex Cors
Cranesville
CANAL
ERIE
WEST
Rockton
MARKET ST.
MAIN ST.
AMSTERDAM
THE BARNES
SCHENECTADY CO.

Continued at Top of Plate 7

SHARON SPRINGS

LE SCALES

ALBANY TO UTICA

(Continued.)

See map, opposite.

56.0 **Nelliston.** Straight on thru

61.9 **St. Johnsville,** and thru

72.2 **Little Falls,** Main & Ann Sts.
The Richmond on right.

79.3 **Herkimer,** Main & Albany Sts. Turn left on Main St.
Right on Main St. leads to Lake Pleasant—63 m.—Morley's Hotel and Cottages.

79.4 Turn right on Mohawk St. across river and canal, thru **Mohawk** 80.9 and **Ilion** 82.5.

83.5 3-corners; curve right.

85.0 **Frankfort.** Straight thru.

91.8 Turn left on Turner St.

92.2 End of street; turn right on Bleecker St.

94.6 **UTICA,** Genesee & Bleecker Sts.
Hotel Utica.

Canajoharie to **Sharon Springs,** a famous watering place with medicinal springs. **Palatine Bridge** got its name from the original settlers who had migrated from the Bavarian Palatinate. Two miles from **Little Falls** is the home of General Herkimer, recently purchased by the State of New York. **Little Falls,** situated at the falls of the Mohawk, is about half-way between Albany and Syracuse. The old **Ft. Herkimer Church,** with its interesting cemetery, dates back to 1735. The town is in the very heart of the Mohawk Valley, and was the great Indian gateway to the west in the days when Central New York was populated largely by red men.

At **Ilion** is the factory of the **Remington Arms Company,** and here also the Remington typewriters are made. A very lovely gorge runs south into the western spurs of the Catskills from Ilion.

UTICA TO ALBANY

(Continued.)

See Map, page 17.

41.5 **Palatine Bridge.**
Right leads thru **Canajoharie** to **Sharon Springs**—**Pavilion Hotel** and **Mansion House.**
Straight thru. Avoid left fork 42.0.

53.1 **Fonda.** Straight on thru

58.5 **Tribes Hill.**

61.8 Fork; bear right.

63.8 **Amsterdam.** Straight on.
The Barnes, Market St., over to left.

75.1 Fork; keep right, thru **Scotia** 78.3.

78.8 Turn right across Mohawk River into Washington Ave.

79.2 Turn left on State St.

79.6 **Schenectady.** Straight on.
Mohawk Hotel.
Left on State St. and right on Union St. leads to —The Rensselaer.

79.8 Park in fork; keep left.

94.3 At Capitol; curve right and left into State St.

94.6 **ALBANY,** State & Pearl Sts.
The Ten Eyck, The Hampton, Kenmore Hotel, Stanwix Hall.

MOHAWK RIVER NEAR AMSTERDAM

ONONDAGA TRAIL

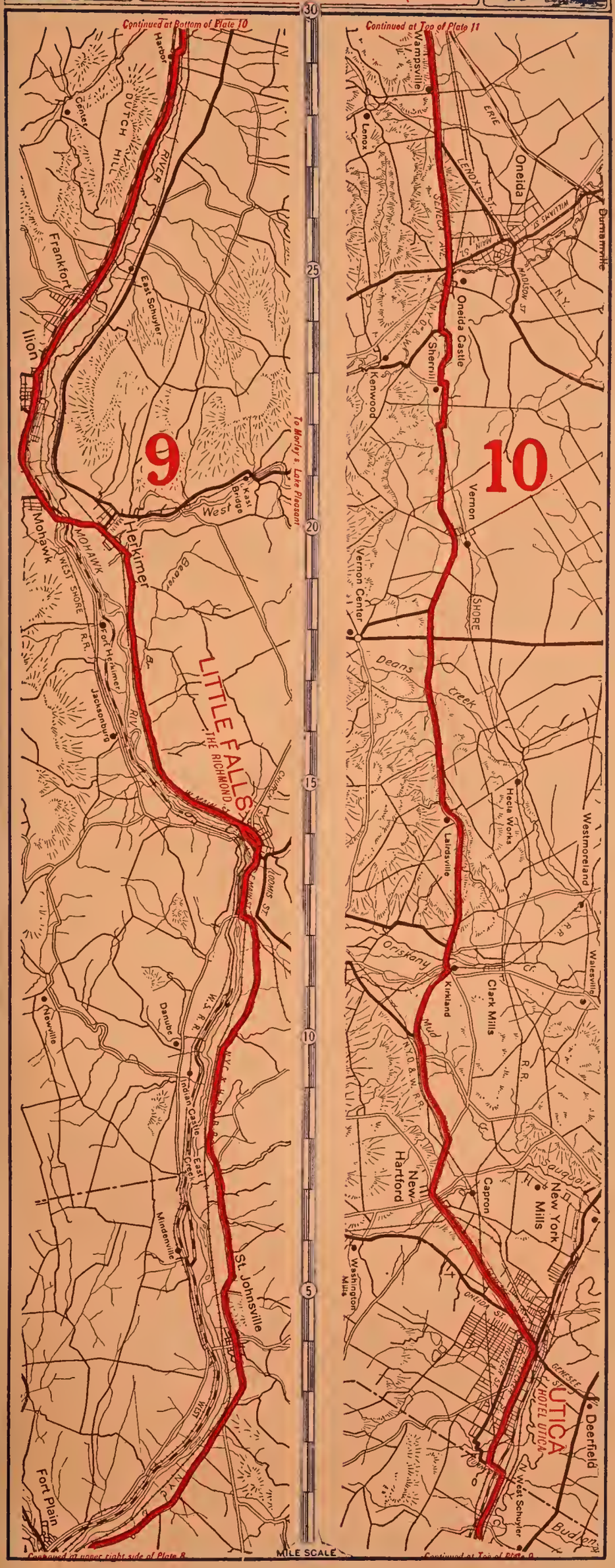

UTICA TO SYRACUSE

49.7 m.

All State road. See Map, opposite.

0.0 **UTICA,** Genesee and Bleecker Sts. Southwest on Genesee St. Cross RR. in **New Hartford** 3.0.
3.5 4-corners; bear right.
6.4 Fork; bear right.
8.1 End of road; turn left across RR. in **Kirkland,** thru **Vernon** 16.5.
19.5 **Caution**—sharp left under RR. and right beyond.
20.6 3-corners; bear right, thru **Oneida Castle** 21.7 and **Wampsville** 25.0 and **Canastota** 27.4.
33.2 5-corners; turn left thru
33.8 **Chittenango.**
33.9 Fork; keep right.
34.1 4-corners; bear right.
37.2 **Mycenae.** Turn right.
41.3 **Manlius Center.** Turn right over canal and next left.
44.7 Left-hand road; turn left and next right.
44.9 4-corners; turn right.
45.1 Meeting trolley, turn left. Follow James St. into
49.7 **SYRACUSE,** Clinton Sq. **The Onondaga,** Jefferson & Warren Sts.

Descriptive Outline—Utica, a city in the most beautiful section of the Mohawk Valley, is a prominent center for the manufacture of knit goods. Most of the mills are located in the northern end of the city, and the mill district is a mile long. **Utica** is also the center of the American cheese trade. The park system bears special mention. **Old Fort Schuyler** was established on the present location of Park Ave. and Main St. in 1756. The valley teems with historical associations. Seven miles west of the city is the **Revolutionary Battlefield of Oriskany,** marked by a tall granite shaft. In the nearby town of **Clinton, Hamilton College** has its home.

SYRACUSE TO UTICA

49.7 m.

All State road. See Map, opposite.

0.0 **SYRACUSE,** Clinton Sq. Northeast on James St.
4.6 **Turn right** over RR. bridge.
4.7 Turn left and keep left fork beyond.
8.4 **Manlius Center.** Turn left.
11.5 End of road; turn right.
12.5 **Mycenae.** Turn left.
15.7 5-corners; turn left.
15.9 **Chittenango.** Straight on.
16.5 5-corners; turn right, thru **Canastota** 22.3, **Wampsville** 25.4 and **Oneida Castle** 28.0.
29.1 3-corners; bear left.
30.1 End of road; turn left under RR. and next right, thru **Vernon** 33.2.
41.6 **Kirkland.** Cross RR. and turn right, thru **New Hartford** 46.3.
49.7 **UTICA,** Genesee and Bleecker Sts. **Hotel Utica.**

About twenty miles west of **Utica** is the **Oneida Community** of nation-wide reputation. **Syracuse** is the largest city in Central New York, located on Onondaga Lake. Its principal industry is the manufacture of salt secured from salt springs in the marshes around the lake. These have been used since 1650. There are many other manufactories. There is still considerable traffic on the Erie Canal, which runs through the city. **Syracuse University** is located in the southeastern part of the city, and has numerous handsome buildings, which include the **College of Fine Arts, Library** of 100,000 volumes, **School of Physics,** and the **Medical** and **Law Colleges.** James Street is the principal residence street. A boulevard 100 ft. wide circles Onondaga Lake. There are many interesting drives in the vicinity, among them that through **Burnet Park,** a very beautiful tract of land.

ROADSIDE SCENERY

ONONDAGA TRAIL

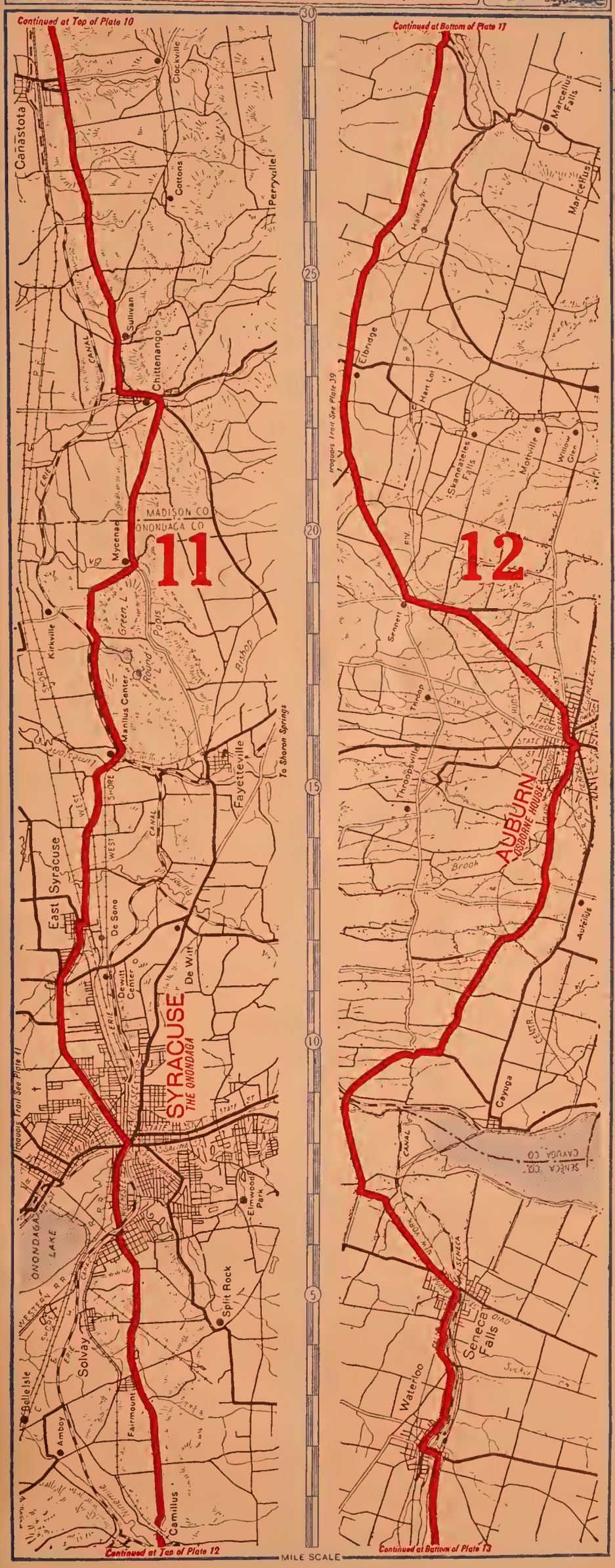

SYRACUSE TO BUFFALO

154.3 m.

Almost all State road. See Map, opposite.

0.0 **SYRACUSE**; Clinton Sq. West on Genesee St.

1.6 Bear right with trolley, thru

8.1 **Camillus** and

15.3 **Elbridge.**

20.4 **Sennett**, 4-corners; turn left.

24.6 6-corners; bear left into Lewis St.

24.9 Turn right on Genesee St.

25.4 **Auburn**, State & Genesee Sts.
Osborne House, State & Water Sts.
Turn right on State St. and next left on Clark St.

32.6 4-corners; turn right.

36.9 Turn left, bearing right into Cayuga St.

40.0 Turn right on Falls St.

40.1 **Seneca Falls.** Straight on.

43.5 **Waterloo**, 4-corners; turn left.

43.9 4-corners; turn right.

48.5 End of road; turn right.

50.8 Turn left on Exchange St.

51.0 **Geneva**, Seneca & Exchange Sts.
Turn right on Seneca St. and left on Main St.

51.3 Turn right and left into Park Pl. and next right into Washington St.

52.7 End of street; turn left and next right, thru

57.9 **Flint** and **Hopewell** 60.0.

67.4 **Canandaigua**, Main & Chapin Sts.
Flannigan's.
Turn left on Chapin St.

67.8 Turn right on Pearl St. and next left on West St., thru **E. Bloomfield** 75.4 and **W. Bloomfield** 80.7, thru

84.6 **Lima** and **E. Avon** 89.5.

91.5 **Avon**, end of road.
Avon Inn.
Turn left and next right, curving left into State road.

98.7 **Caledonia**, Monument at 4-corners. Turn left.

105.8 **LeRoy.** Straight thru.
Ye Olde Tyme Inn.

BUFFALO TO SYRACUSE

154.3 m.

Almost all State road. See Map, page 25.

0.0 **BUFFALO**, Lafayette Monument. North on Main St., thru

9.1 **Williamsville**, **Clarence** 17.8, **Pembroke** 25.7 and **E. Pembroke** 32.2, into Main St.

38.6 **Batavia**, Court House.
Hotel Richmond.
Keep left on Main St.

39.8 Fork; keep right, thru

44.5 **Stafford** and

48.6 **LeRoy.**
Ye Olde Tyme Inn.

55.7 **Caledonia**, Monument at 4-corners. Turn right.
(Left leads to **Rochester.**)

58.8 Fork; keep left.

62.7 **Avon**, end of road.
Avon Inn.
Turn right and left around park.

62.9 Turn right on State road.

64.8 **E. Avon**, 4-corners; turn right around hotel, thru **Lima** 69.7 and **W. Bloomfield** 73.7.

78.4 Fork; bear right, thru **E. Bloomfield** 84.4.

86.4 4-corners; turn right on Pearl St.

86.5 Turn left on Chapin St.

86.9 **Canandaigua**, Main & Chapin Sts.
Flannigan's.

Descriptive Outline—From **Syracuse** we run through **Camillus** and **Sennett** to **Auburn**, the home of William H. Seward, Secretary of State in Lincoln's Cabinet. The **Auburn State Prison** (for women), the **Seward Mansion** and **Park** are local points of interest. We pass through **Seneca Falls** and **Waterloo** into **Geneva. Hobart College** and the **William Smith College** for girls are located here. **Seneca Lake** with its old residences adjoining is beautiful. **Canandaigua** is situated at the head of the lake of the same name, on whose shores are many summer resorts. Among Canadaigua's residences is that of Mrs. F. F. Thompson, known as "Sonnenburg," which contains the largest private collection of birds in the world. From **Canandaigua** the road continues west through **Caledonia** and **LeRoy** into **Batavia.**

ONONDAGA TRAIL

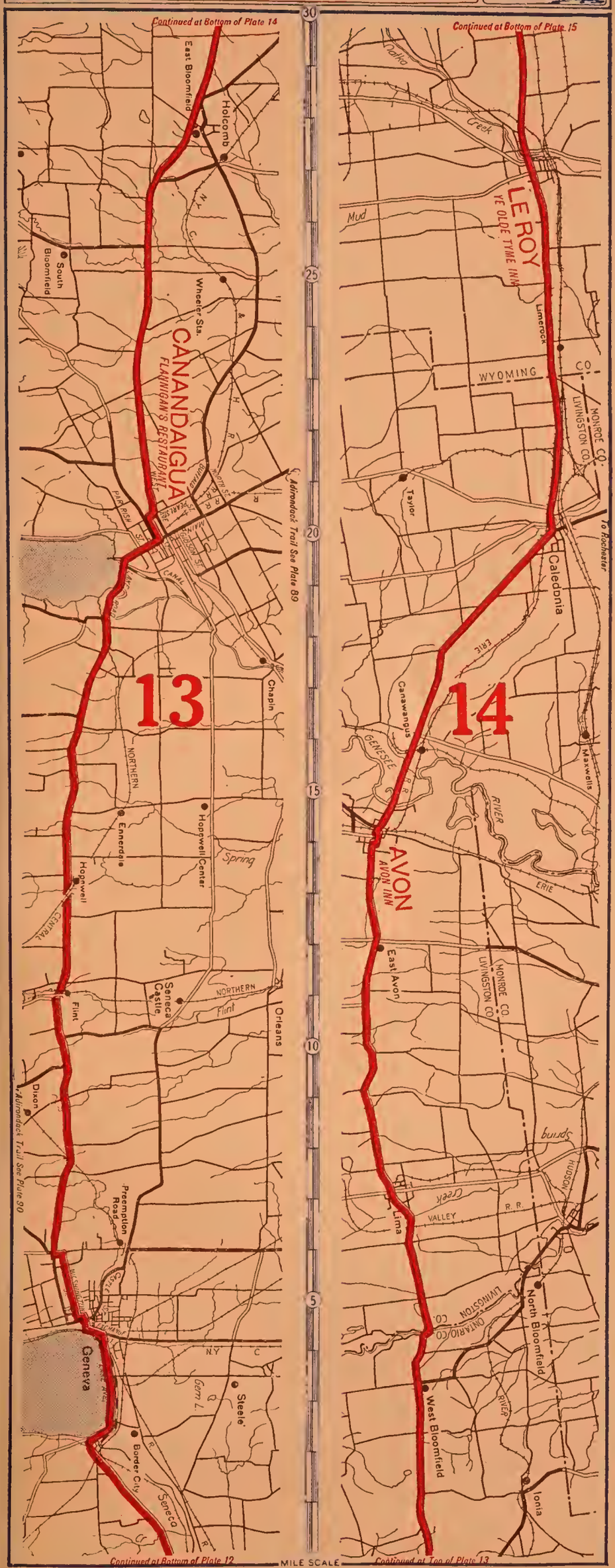

SYRACUSE TO BUFFALO

(Continued)

See Map, opposite.

109.9 **Stafford.** Straight thru.

115.8 **Batavia.** Court House.
Hotel Richmond.
Straight ahead on Main St.

122.2 **E. Pembroke.** Straight on.

128.7 **Pembroke.** Straight on. Thru **Clarence** 136.6 and

144.7 **Williamsville,** coming into Main St.

154.3 **BUFFALO,** Lafayette Monument.

Hotel Iroquois **Hotel Lenox**
Hotel Lafayette **Hotel Touraine**
Hotel Statler **Hotel Genesee**

Batavia is an historic village, founded in 1802 by Joseph Ellicott. Its chief interests center in the Old Holland Purchase Land Office, which has been preserved as a museum and contains Revolutionary and other relics. The two old guns, which stand in front of the land office were cast in the New York State Arsenal, which manufactured arms during the War of 1812. **Batavia's** most notable citizen was probably Dean Richmond, who was largely instrumental in consolidating the various railroads which now compose the New York Central. Enroute to **Buffalo** we pass the **Country Club House** of the **Automobile Club of Buffalo** at **Clarence,** and enter the second city of the Empire State by way of Main St.

BUFFALO TO SYRACUSE

(Continued.)

See Map, page 23.

Turn right on Main St.

87.8 Fork; bear left.

96.4 **Flint.** Straight thru.

101.1 End of road; turn left and next right.

102.6 End of street; turn left, curving right along park.

102.8 Turn left into Main St.

103.0 Turn right on Castle St.

103.2 **Geneva,** Castle & Exchange Sts.
Turn left on Exchange St.

103.4 Turn right on Lake St.

105.7 Turn left across RR.

105.9 Fork; bear left.

110.2 4-corners; turn left.

110.6 **Waterloo,** 4-corners; turn right.

113.9 **Seneca Falls,** State & Cayuga Sts. Turn left on Cayuga St.

114.6 Fork; bear right.

117.0 End of road; turn right.

121.4 4-corners; turn left.

127.7 Fork; bear right.

128.8 Turn right on State St.

128.9 **Auburn,** State & Genesee Sts.
Osborne House.
Turn left on Genesee St.

129.4 Turn left on Lewis St.

129.7 6-corners; bear right on Grant Ave.

133.9 **Sennett,** 4-corners; turn right, thru **Elbridge** 139.0 and **Camillus** 146.2, coming on Genesee St.

154.3 **SYRACUSE,** Clinton Sq.
The Onondaga.

ALONG THE SHORE OF SENECA LAKE

ONONDAGA TRAIL

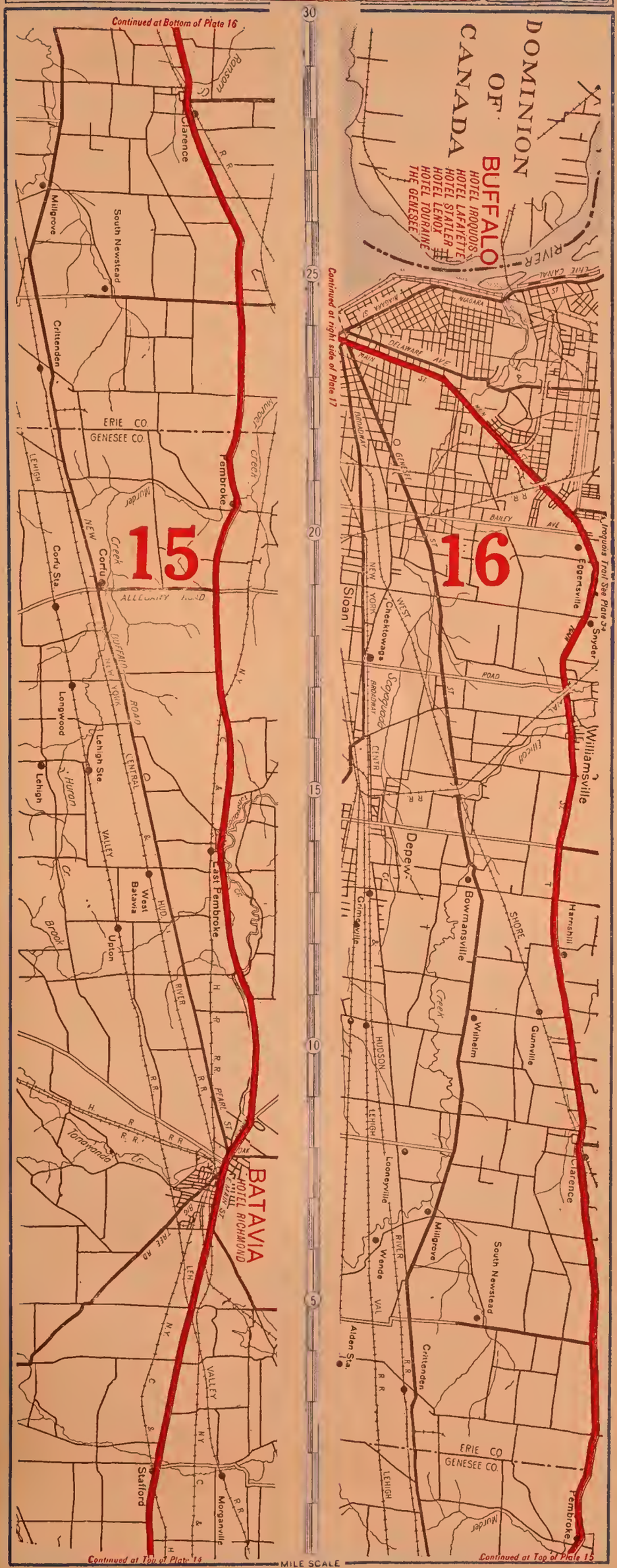

BUFFALO TO DANSVILLE

88.9 m.

About ½ macadam; balance good dirt. See Map, opposite.

0.0 **BUFFALO,** Lafayette Monument. South on Main St.

0.2 Turn left on Swan St.

7.9 **Ebenezer.** Straight thru.

16.7 4-corners; bear left into Main St.

17.1 **East Aurora,** Main & Grove Sts. Straight thru.

21.2 Fork, bear left.

22.0 **Wales Center.** Straight thru.

22.4 Avoid left fork.

Descriptive Outline — Leaving **Buffalo,** in a southeasterly direction, the first town of any importance through which we pass is **East Aurora,** the home of the Roycrofters, founded by the late Elbert Hubbard who went down on the Lusitania in May, 1915. The factory and inn maintained by this association are worthy of a visit. **Buffalo Hill,** near **Warsaw,** was considered formidable in the pioneer days of the automobile. At **Portageville** one should, under no circumstances, miss a visit to **Letchworth Park,** which is a large reservation presented to the State and lies along the perpendicular rocky banks of the Genesee River. **Portageville** got its name in the old pioneer days when traffic and other travelers had to make a carry around the rapids and falls at this place. At **Dansville** is the famous sanitarium, known as the **Jackson Health Resort.**

DANSVILLE TO BUFFALO

88.9 m.

About ½ macadam; balance good dirt. See Map, page 31.

0.0 **DANSVILLE,** Main & Ossian Sts. South on Main St. 1 block.

0.1 Turn right on South St., curving left 0.5 on direct macadam.

7.2 Right-hand road; turn right—sign "Canasaraga."

10.5 **Canasaraga.** Straight thru.

12.7 Fork, bear right.

23.6 End of road; turn left, across RR. at **Hunt** 24.5.

25.0 End of road; turn right.

25.3 Cross RR. and turn left.

26.6 End of road, turn right, avoiding right fork 27.5.

29.0 **Portageville.** 4-corners. Turn right.

Here one should tarry awhile to take the drive through **Letchworth Park.**

A BIT OF WATER BY THE WAY

ONONDAGA TRAIL

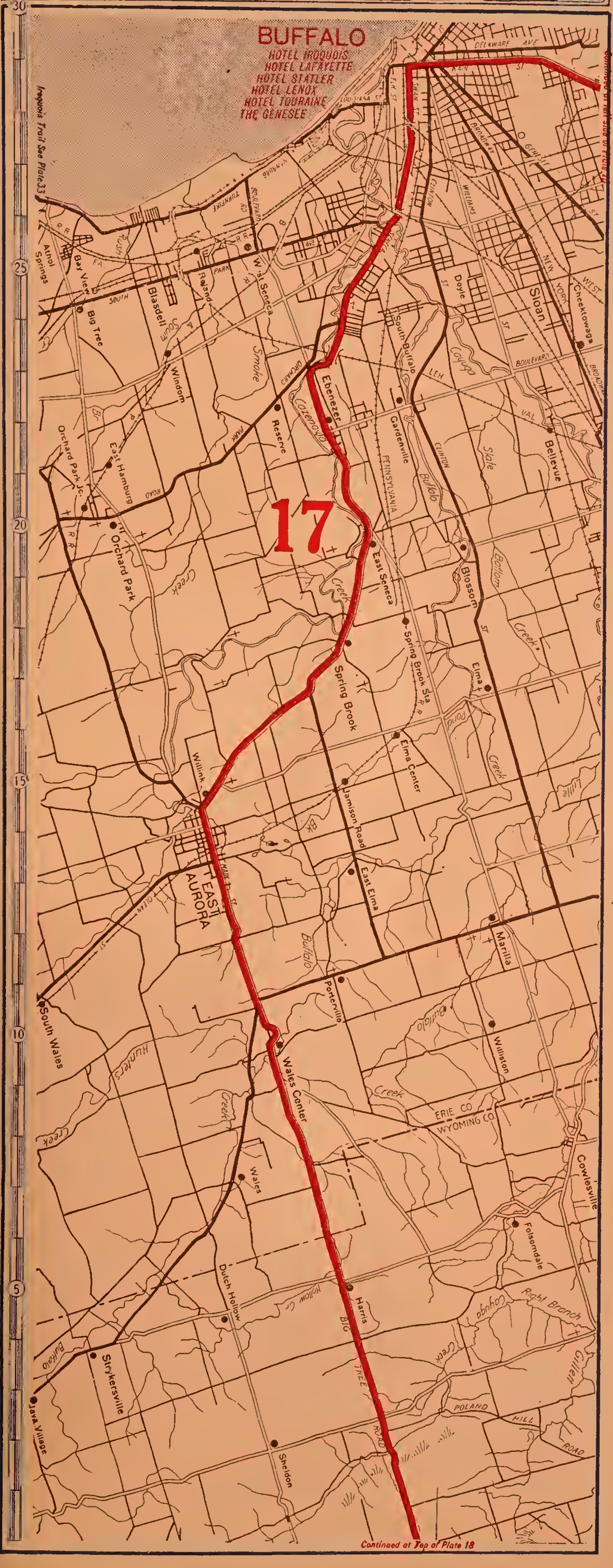

Continued at Top of Plate 18

BUFFALO TO DANSVILLE

(Continued.)

See map, opposite.

33.3 **Varysburg.** Avoid right fork 33.5.
37.0 **Orangeville.**
39.8 **Halls Corners.**
42.0 Fork, bear left downgrade into Buffalo St.
43.0 **Warsaw;** Main & Buffalo Sts.
Turn right on Main St.
44.6 End of road; turn left.
46.4 Fork, bear left across bridge, avoiding left fork 46.7.
47.1 **Rock Glen.** End of road; turn left.
49.1 4-corners; turn left.
51.1 **Silver Springs.** 3-corners; turn right.
53.2 End of road; turn left.
54.5 4-corners; turn right.
54.9 **Castile.**
55.7 Fork, bear left.
(Left-hand road 59.0 leads to **Letchworth Park.**)
59.9 **Portageville.** 4-corners. Turn left across Genesee River, avoiding right fork 60.1.
62.3 Turn left with poles.
63.6 End of road; turn right.
63.9 Left-hand road at water-trough; turn left across RR. at **Hunt Sta.** 64.4.
65.2 Turn right, thru
78.4 **Canasaraga.**
79.7 Avoid right and follow direct road (sign "Dansville") to
81.7 End of road; turn left on macadam.
87.5 4-corners at grey house. Straight thru, curving right into South St.
88.8 4-corners; turn left on Main St. into
88.9 **DANSVILLE,** Main & Ossian Sts.
Jackson Health Resort.

DANSVILLE TO BUFFALO

(Continued.)

See map, opposite.

Cross RR. at **Castile** 34.0.
34.4 4-corners; turn left.
35.7 Turn right at water-trough.
37.8 **Silver Springs.** Fork, bear left.
39.8 4-corners; turn right.
41.8 **Rock Glen.** Turn right around white building.
44.3 Turn right into
45.9 **Warsaw,** Main & Buffalo Sts. Turn left on Buffalo St.
49.1 **Halls Corners.** Straight on.
50.9 **Orangeville.** Straight on.
55.6 **Varysburg.** Straight on.
57.1 **Wales Center.** Straight on.
67.2 Fork, bear right.
71.8 **East Aurora,** Main & Grove Sts. Straight on.
72.2 Fork of 3 roads. Take extreme right on macadam.
81.0 **Ebenezer.** Straight on.
88.7 4-corners; turn right on Main St.
88.9 **BUFFALO,** Lafayette Monument.

Hotel Iroquois **Hotel Lenox**
Hotel Lafayette **Hotel Touraine**
Hotel Statler **Hotel Genesee**

NEAR DANSVILLE

THE ROCKY GORGE OF THE GENESEE

ONONDAGA TRAIL

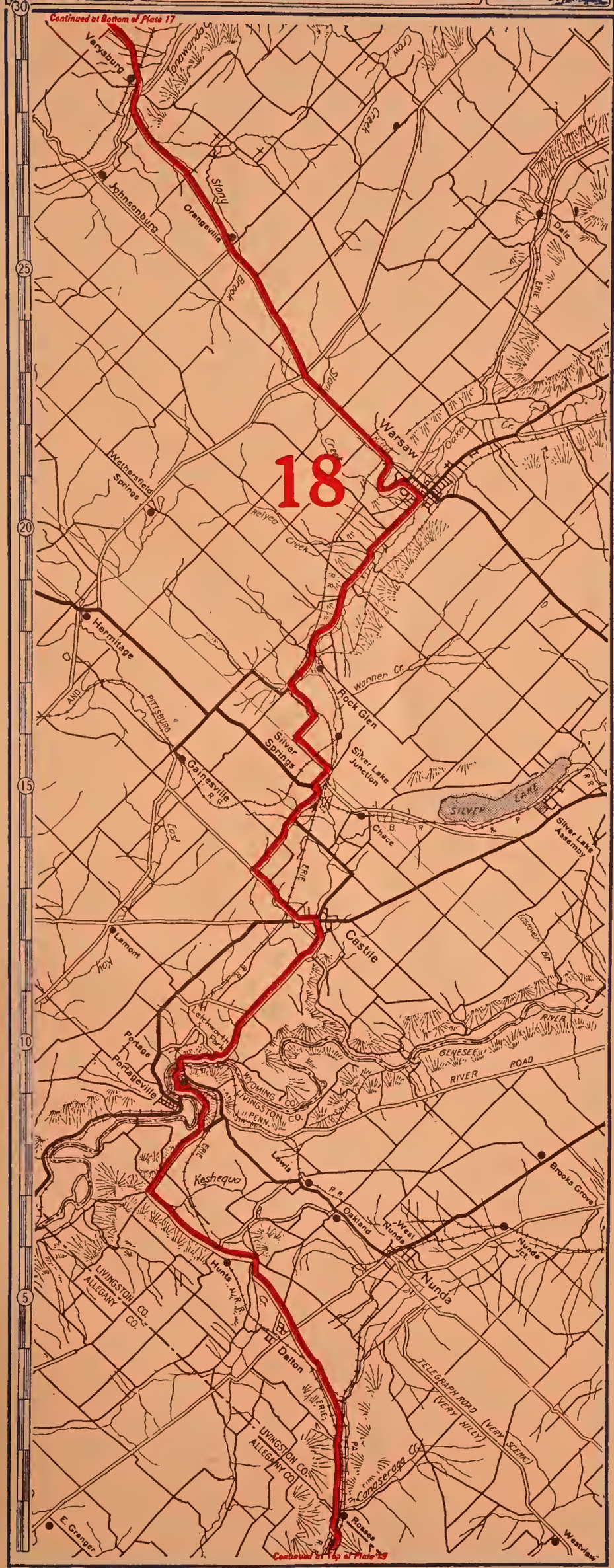

DANSVILLE TO ELMIRA

68.6 m.

Good dirt to Avoca; balance macadam. See Map, opposite.

0.0 **DANSVILLE,** Main & Ossian Sts. South on Main St.

1.0 Keep middle of 3 roads.

2.3 Fork, bear right under RR.

4.0 **Perkinsville.** Straight thru.

4.2 3-corners; turn left.

6.6 Avoid left fork.

12.3 3-corners; turn left.

13.0 **Cohocton.** 4-corners at hotel. Turn right, thru

20.4 **Avoca.** Cross RR.

22.2 Turn right across bridge, and left beyond.

24.6 End of road; turn left.

24.7 **Kanona.** 4-corners; turn right. Keep right at fork 27.8.

28.2 Turn left on Steuben St.

28.5 **Bath,** Park on right. Straight thru.

30.4 Fork, bear right.

30.8 Fork, bear left, thru **Savona** 35.2, **Campbell** 39.4 and **Coopers** 44.2.

47.3 **Painted Post.** Straight on.

49.0 Turn right with trolley on Bridge St.

49.8 **Corning.** Public Square. Straight on, thru

56.7 **Big Flats** and **Horseheads** 62.4.

63.2 4-corners; turn right.

66.6 Turn left on Division St.

67.0 Turn right on Lake St., curving right 67.8 into Union Place and left 68.0 into Baldwin St.

68.4 Turn right on Water St. **Hotel Rathbun** on right.

68.6 **ELMIRA,** Main & Water Sts.

ELMIRA TO DANSVILLE

68.6 m.

Macadam to Avoca; balance good dirt. See Map, page 33.

0.0 **ELMIRA,** Main & Water Sts. East on Water St.

0.2 Turn left on Baldwin St.

0.6 Bear right on Union Pl.

1.6 Turn left on Division St.

2.0 Turn right on Grand Central Ave. Cross RR. at **Elmira Heights** 3.7.

5.4 4-corners; turn left under RR., crossing RR. at **Horseheads.**

9.1 End of road; turn left over RR. bridge. **Caution.**

10.8 Fork, bear right, thru **Big Flats.**

18.8 **Corning;** Public Sq. Straight on. Trolley leaves 20.4.

21.3 **Painted Post.** Straight on, thru **Coopers** 24.4, **Campbell** 29.2 and **Savona** 33.4.

36.9 Fork, bear right.

39.3 Fork beyond RR., bear right on Steuben St. Straight thru.

40.4 **Bath;** 4-corners; turn right.

41.1 Avoid left fork.

43.9 **Kanona.** 4-corners; turn left across long bridge.

44.0 Turn right beyond.

46.3 Turn right with macadam.

46.4 Cross bridge and turn left.

48.2 **Avoca.** Straight thru.

55.7 **Cohocton,** 4-corners at hotel; turn left.

56.4 3-corners; turn right.

58.1 Fork, bear right.

61.5 Fork, bear left.

64.5 3-corners; turn right over RR. bridge.

64.7 **Perkinsville.** Keep left.

68.6 **DANSVILLE;** Main & Ossian Sts. **Jackson Health Resort.**

Descriptive Outline — From **Dansville** to **Elmira** we pass through a number of small towns, among which **Bath** is very attractively located. At **Painted Post** there is an Indian Monument from which the town got its name. **Elmira** (population, 37,176) is an industrial town near the southern border of the State. It has car shops of the Erie Railroad and rolling mills. Among the other points of interest are the **Academy of Science, Elmira Female College,** and the **Elmira Reformatory.**

ONONDAGA TRAIL

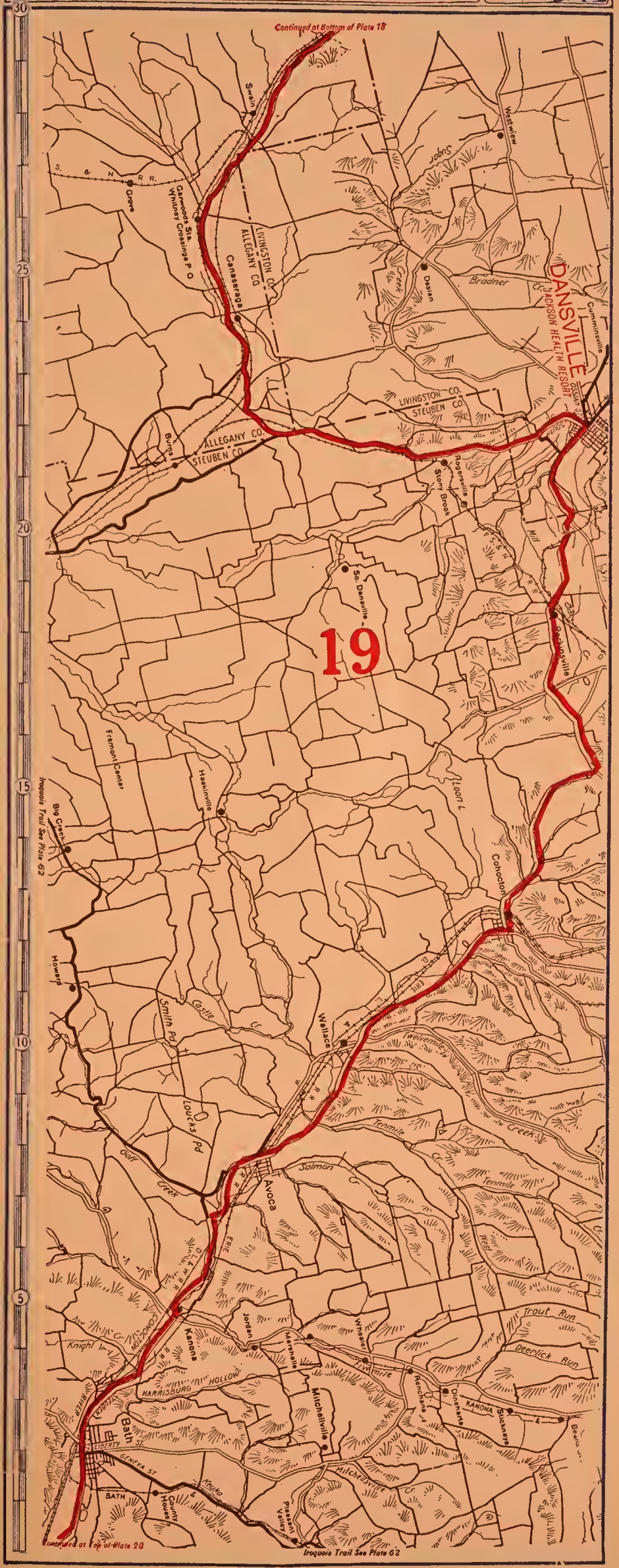

ELMIRA TO BINGHAMTON

59.2 m.

All State macadam. See Map, opposite.

0.0 **ELMIRA**; Main & Water Sts. East on Water St.
1.3 Cross iron bridge and turn right.
6.7 **Lowman.** Straight thru.
12.7 **Chemung.** Straight thru.
17.5 **Waverly**; Chemung & Fulton Sts. Straight thru.
22.0 Fork, keep left.
24.3 **Barton.** Straight thru.
27.0 **Smithboro.** Fork, keep left.
28.7 Fork, keep left.
31.0 **Tioga Center.** 3-corners; turn right.
33.2 End of road; turn right across 2 RRs.
35.3 Turn right across bridge.
36.3 Turn right on William St. and left on Front St.
36.7 **Owego,** Front & Court Sts.
The Ah-wa-ga.
Turn right across river.
37.0 End of road; turn left.
40.4 Fork, bear right thru
43.7 **Apalachin.**
48.0 Fork, bear right.
50.0 **Vestal.** End of road, turn left.
50.2 3-corners; turn left across river.
50.7 **Union.** End of road; turn right thru **Endicott** and **Lestershire** 58.4.
59.2 **BINGHAMTON;** Court & Chenango Sts.
Arlington Hotel.

BINGHAMTON TO ELMIRA

59.2 m.

All State macadam. See Map, opposite.

0.0 **BINGHAMTON;** Court & Chenango Sts. West on Court St., thru
1.8 **Lestershire,** curving right 3.9 under RR.
4.9 3-corners; curve left, thru **Endicott.**
8.5 **Union.** Turn left across Susquehanna River.
9.0 3-corners; bear right.
9.2 **Vestal.** Turn right around P. O.
10.4 Fork, keep left thru
15.5 **Apalachin.**
16.2 Fork, keep left.
21.5 Fork, keep left.
22.2 Turn right across river.
22.5 **Owego,** Front & Court Sts.
The Ah-wa-ga.
Turn left on Front St.
22.8 Turn right on William St. and left on Main St.
23.9 End of road; turn left.
28.2 **Tioga Center.** 3-corners, turn left.
29.5 Fork, bear right.
30.8 Fork, bear right.
32.3 **Smithboro.** Straight thru.
34.9 **Barton.** Straight thru.
36.6 Fork, bear right.
36.8 End of road; turn left.
41.7 **Waverly**; Fulton & Chemung Sts. Straight thru.
46.5 **Chemung.** Straight thru.
52.5 **Lowman.** Straight thru.
57.9 End of road; turn left.
Hotel Rathbun on right 59.0.
59.2 **ELMIRA**; Main & Water Sts.

Descriptive Outline—From **Elmira** a new State road follows the valleys of the Chemung and Susquehanna Rivers to **Binghamton. Waverly,** with the adjacent Pennsylvania towns of **Sayre** and **Athens,** forms an important manufacturing community. **Owego,** prior to 1788, was an Indian settlement, and was burned by General Sullivan on his trip down the Susquehanna. It was the home of many important persons, among them Thomas C. Platt, Gen. Benjamin F. Tracy, Belva Lockwood, the woman lawyer, and Gilbert P. Walker, afterwards Governor of Virginia. "Glen Mary," the former home of N. P. Willis, is pointed out to visitors. At **Owego** we cross the river and follow the south bank, recrossing near the outskirts of **Endicott** and continuing east through **Lestershire** (which, like **Endicott,** is an important shoe manufacturing center) into **Binghamton.**

Binghamton, with a population of 48,443, is a manufacturing city at the junction of the Susquehanna and Chenango Rivers. Many beautiful hill drives around the city may be taken, one of the most interesting being to the **State Hospital for the Insane.** From this point a magnificent and comprehensive view of the city may be had. The institution houses about 4,000 patients. **Binghamton** is the home of the Lady Jane Grey School, of national reputation.

ONONDAGA TRAIL

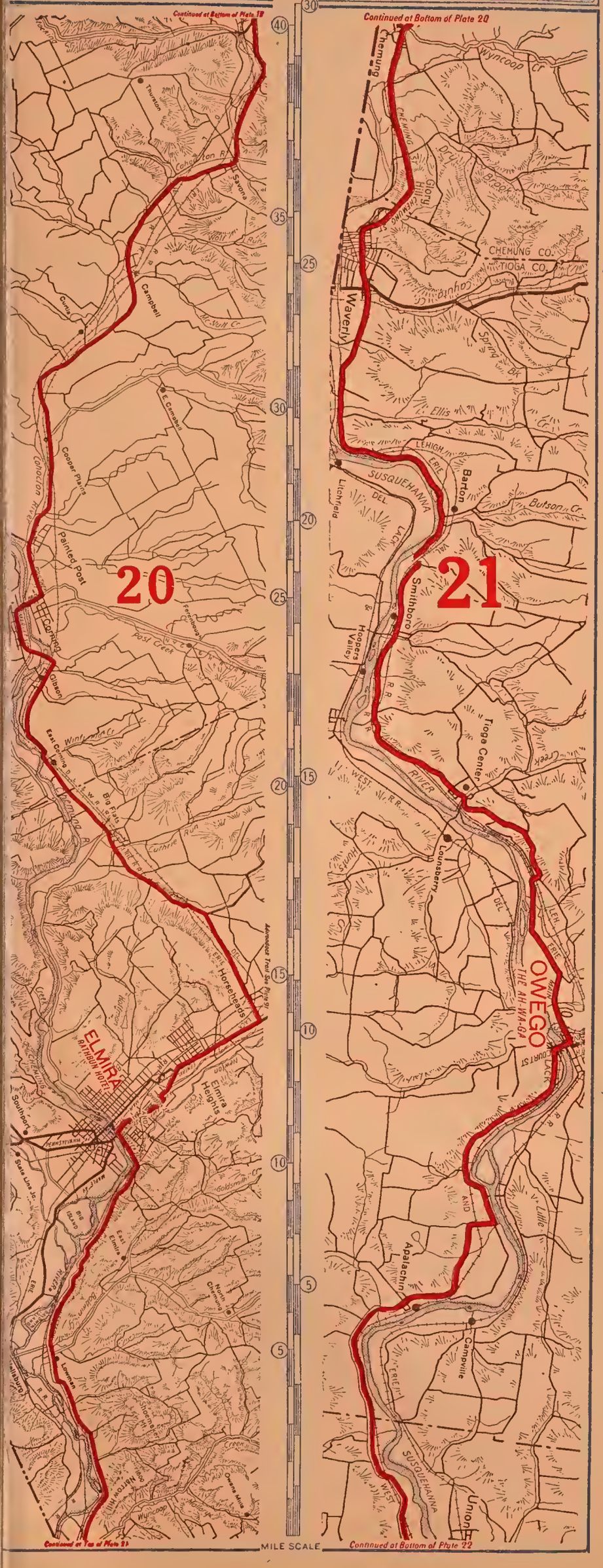

BINGHAMTON TO ONEONTA

66.2 m.

All State macadam. See Map, opposite.

0.0 **BINGHAMTON;** Court & Chenango Sts. East on Court St.
2.1 Fork, keep right.
4.1 Fork, keep right.
5.0 End of road; turn left. Avoid right fork 14.7.
15.3 **Windsor.** End of road, turn left, thru **Ouaquaga** 19.0 and **Central Village** 24.2.
25.2 **Harpursville.** 4-corners, turn right.
26.9 **Nineveh.** Straight thru.
32.2 **Afton.** Fork, keep right.
37.7 4-corners, turn right.
38.0 End of road; turn left.
38.1 **Bainbridge.** Straight thru. Avoid left 42.4.
43.8 **Sidney.** Straight thru.
48.2 **Unadilla.** Straight thru. Avoid right 49.2.
58.0 **Otego.** Straight thru.
64.3 4-corners; turn right on Chestnut St.
66.2 **ONEONTA;** Main & Chestnut Sts.
The Oneonta, Main St. (Left on Main St. leads to **Cooperstown** 22 m. — **The O-te-sa-ga.**)

Descriptive Outline — From **Binghamton** we proceed eastward over a fine State road as as far as **Windsor,** a small town on the Susquehanna; then our course runs in a northeasterly direction through a number of small villages. **Sidney** and **Unadilla** are summer resorts of some importance, each with a good hotel **Oneonta,** on the north bank of the Susquehanna, is the principal gateway to the Catskills from the West.

ONEONTA TO BINGHAMTON

66.2 m.

All State macadam. See Map, opposite.

0.0 **ONEONTA;** Main & Chestnut Sts. Northwest on Chestnut St.
1.9 4-corners; turn left.
8.2 **Otego.** Straight thru.
18.0 **Unadilla.** Straight thru.
22.4 **Sidney.** Straight thru.
23.7 End of road; turn left across the Susquehanna.
28.1 **Bainbridge.** Straight thru.
28.2 Turn right across RR.
28.5 4-corners; turn left.
34.0 **Afton.** Straight thru.
37.3 **Nineveh.** Straight thru.
41.0 **Harpursville.** 4-corners at hotel, turn left, thru **Central Village** 42.0 and **Ouaquaga** 47.2.
50.9 **Windsor.** Turn sharp right on macadam.
61.2 Right-hand road; turn right.
61.3 Fork, bear left, coming into Court St.
66.2 **BINGHAMTON;** Court & Chenango Sts.
The Arlington Hotel.

A mile above the city is "Adiquentaga," where the Palatines built their boats in which they migrated from the Schoharie to Pennsylvania. **Colliersville,** some 5 miles up the river, was the scene of General Clinton's camp, when he, with "the men in the boats," bivouacked on their way to join Gen. Sullivan's expedition against the Iroquois. Among the picturesque drives in the vicinity are those to Arnold's Pond, Goodyear's Lake, where there is good fishing, and to Round Top and The Rocks, on Catamount Hill. Twenty-two miles north of Oneonta is **Cooperstown,** on the Iroquois Trail.

ONE-DESIGN CLASS ON OTSEGO LAKE

ONONDAGA TRAIL

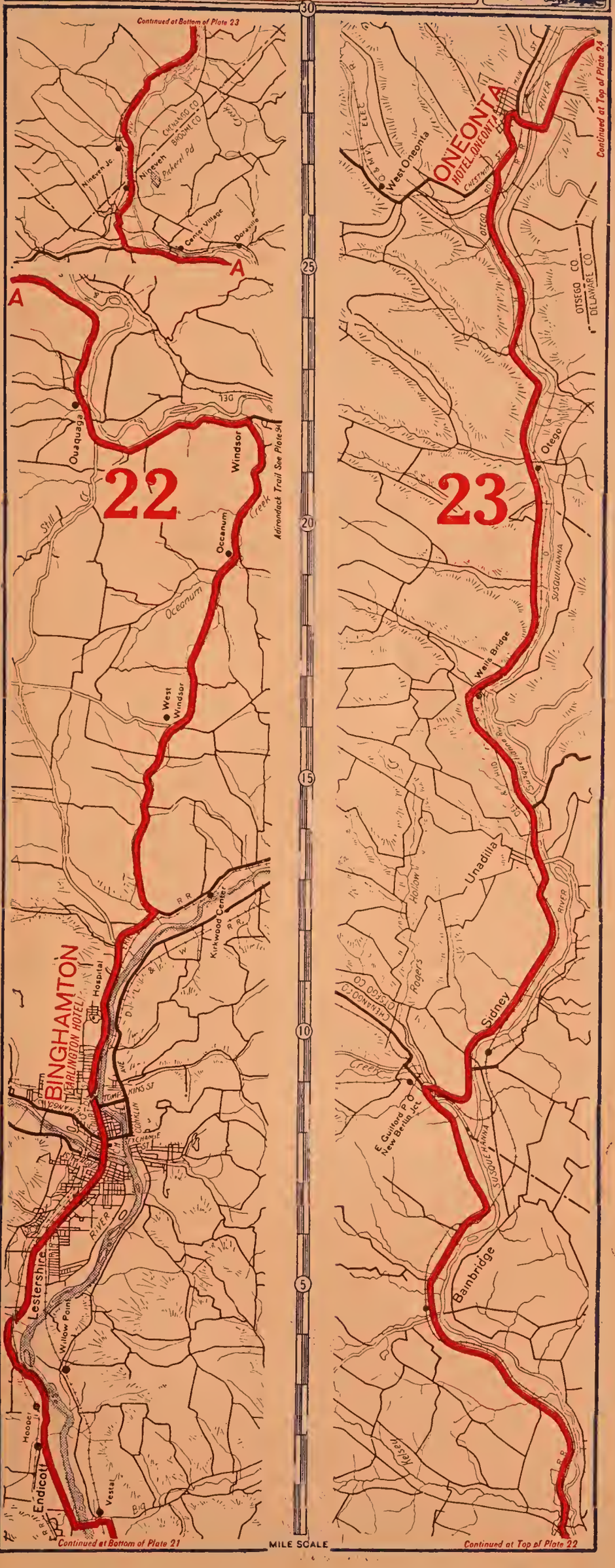

ONEONTA TO CATSKILL

76.6 m.

All macadam and good gravel. See Map, opposite.

0.0 **ONEONTA;** Main & Chestnut Sts. Southwest on Main St. across river; bear left at fork 0.6.

8.5 **Davenport Center.** Straight on.

13.0 **Davenport.** Straight thru.

18.2 Fork, bear right, thru **W. Harpersfield** and **Harpersfield** 20.9. Avoid left fork 23.2.

25.7 Fork, bear right.

27.2 **Stamford.** Straight thru.

28.6 Fork, bear right, avoiding left fork 29.9.

35.0 **Grand Gorge.** Hotel in fork; keep left.

39.7 Turn square left across iron bridge and right beyond.

40.1 **Prattsville.** Straight thru.

41.2 Left-hand road; turn left. (Straight ahead across iron bridge leads to **Lexington**—7 m.—**Shandaken**—18 m.—and **Highmount**—25 m. **The Grand Hotel.**)

Thru **Ashland** 45.8 and **Windham** 50.9.

53.5 **Brooksburg.** Straight thru. (Right leads to **Hotel Kaaterskill**—18 m.)

57.0 **East Windham.** Straight thru down long grade. Thru **Acra** 64.0 and

67.0 **Cairo,** and **Leeds** 73.0.

76.0 Turn left at car-barn.

76.2 Turn left at water-trough into Main St.

76.6 **CATSKILL;** Main & Bridge Sts.

The New Saulpaugh.

Descriptive Outline—This route is the most important and best east and west trunk-line through the Catskills. Leaving **Oneonta** we cross the Susquehanna and follow the main State highway through numerous small towns into **Stamford,** which is one of the most important resorts in the mountains. It is situated near the source of the west branch of the Delaware. Nearby is **Mount Utsayantha. Grand Gorge** and **Prattsville** are important summer resorts. Just beyond the latter, a good road runs south through **Lexington** to **Shandaken,** where the southern State road will take one west to **Highmount** and **The Grand Hotel.**

CATSKILL TO ONEONTA

76.6 m.

All macadam and good gravel. See Map, opposite.

0.0 **CATSKILL;** Main & Bridge Sts. North on Main St.

0.6 End of road; turn right.

3.6 **Leeds.** Straight thru.

9.6 **Cairo.** Straight thru.

9.8 Fork, keep left, bearing left with macadam 9.9.

12.7 **Acra.** Straight on thru

15.8 **South Durham,** into

19.6 **E. Windham.** Straight thru.

24.1 **Brooksburg.** Straight thru. (Road from **The Kaaterskill** comes in from left.)

25.7 **Windham.** Straight on, thru

30.8 **Ashland.**

35.4 End of road; turn right. (Left leads to **Lexington**—7 m.—**Shandaken**—18 m.—and **Highmount**—25 m.—**The Grand Hotel.**)

36.5 **Prattsville.** Straight thru.

36.8 Turn left across bridge.

36.9 End of road; turn right.

41.6 **Grand Gorge,** 4-corners; bear slightly right.

49.4 **Stamford.** Hotel in fork; keep right downgrade.

49.7 Fork, keep left, thru

55.7 **Harpersfield.** Avoid left forks 56.1—57.3.

60.9 Fork, bear left.

63.6 **Davenport.** Straight thru.

68.1 **Davenport Center.**

68.7 Fork, keep left. (Right is the **Iroquois Trail** to **Cooperstown**—**The O-te-sa-ga.**)

75.9 Fork, keep right, across river 76.1.

76.6 **ONEONTA;** Main & Chestnut Sts.

The Oneonta, Main St.

Brooksburg is a popular resort, where one may take a road southerly to the **Hotel Kaaterskill,** situated on the hillside above the Kaaterskill Clove. Continuing eastward, the macadam runs through **East Windham** into **Catskill,** an important city on the Hudson River. Many of the larger steamers make **Catskill** a point of call, and there is a ferry across the river to **Greendale,** connecting with the east side Post Road between **Albany** and **Poughkeepsie.**

ONONDAGA TRAIL

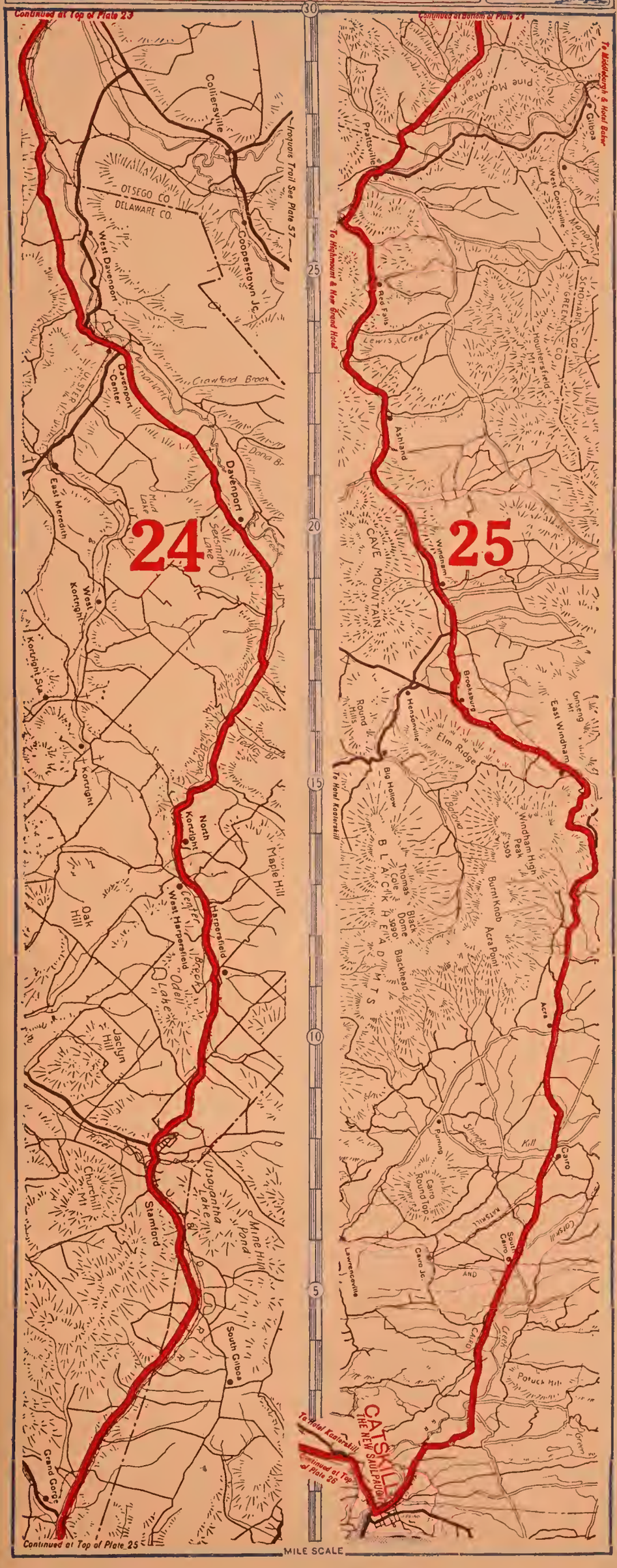

CATSKILL TO NEWBURGH

58.0 m.

Practically all macadam. See Map, opposite.

0.0 **CATSKILL;** Main & Bridge Sts. West on Bridge St., keeping right at water-trough 0.2.
1.2 Fork, keep left.
Right leads to **Hotel Kaaterskill**—19 m.
8.0 Left-hand road; turn left.
11.0 Turn right on Main St.
11.5 **Saugerties.** Turn right on Partition St.
11.8 Fork, keep right.
12.1 4-corners; turn left on Hill St., right 12.2 on Church St., and left 12.3 on Barclay St.
12.4 4-corners; turn right.
15.8 **Glen Eyrie.** Straight thru.
20.5 Curve right on Albany Ave.
22.7 **Kingston,** Albany & Clinton Aves.
Eagle Hotel, The Stuyvesant.
Turn left on Clinton Ave.
23.4 Turn right on Greenkill Ave.
23.5 Turn left under RR.
24.6 **Wilbur.** 4-corners; bear right.
25.7 **Eddyville.** Cross RR. and bear left at fork beyond.
27.2 **Esopus;** fork, bear right.
30.2 Right-hand road; turn right thru **Rifton** 30.4.
37.8 **New Paltz;** Chestnut St. & Hasbrouck Ave. Turn left.
42.7 Fork, bear right.
43.6 **Modena.** Straight thru.
44.8 Fork, bear left.
48.1 3-corners; bear left.
48.4 **Plattekill.** End of road, turn right.
53.0 4-corners; turn left.
57.0 Turn right on Grand St.
58.0 **NEWBURGH,** Broadway & Grand St.
The Palatine, Grand St.

NEWBURGH TO CATSKILL

58.0 m.

Practically all macadam. See Map, opposite.

0.0 **NEWBURGH;** Broadway & Grand St. North on Grand St.
1.0 End of street; turn left on Young St.
1.4 Fork, bear right.
5.0 4-corners; turn right.
6.6 End of road; turn left.
9.6 **Plattekill.** Turn left.
9.9 3-corners; turn right.
14.2 **Modena.** Straight thru.
16.4 3-corners; bear right.
18.2 Fork, bear left.
19.8 School ahead; jog right and left.
20.2 **New Paltz.** End of street; turn right on Chestnut St.
27.6 **Rifton.** Straight thru.
30.8 **Esopus.** Straight thru.
32.2 **Eddyville.** Straight thru.
33.3 Turn left into
33.4 **Wilbur.** 4-corners; bear left.
34.5 Turn right on Greenkill Ave.
34.6 Turn left on Clinton Ave.
35.3 **Kingston,** Clinton & Albany Aves.
Eagle Hotel, The Stuyvesant.
Sharp right on Albany Ave.
36.2 Fork, keep left.
39.6 Fork, keep left.
43.7 Fork, keep left.
45.6 4-corners; turn left on Barclay St. and right on Church St.
45.8 Turn left on Hill St.
45.9 Turn right on Partition St.
46.5 **Saugerties,** Main & Partition Sts. Turn right on Main St.
47.0 End of street; turn left.
47.7 Fork, bear left.
50.1 End of road; turn right.
58.0 **CATSKILL;** Main & Bridge Sts.
The New Saulpaugh.

Descriptive Outline—The route now runs south along the river through **Saugerties** into **Kingston. Kingston** is situated on the heights a little back from the river, and now includes the town of **Rondout,** which was joined to **Kingston** in 1905. The city is the terminus for the Delaware and Hudson Canal. Of interest to historians is the old Senate House (built 1676), the first home of the State Legislature when Kingston was the Capital of the State. Continuing southwest, we run through **Esopus** into **New Paltz,** near which is **Lake Mohonk,** where the famous Mohonk Conferences are held annually. **Lake Minnewaska** is another attractive resort to the west of this route. From **New Paltz** we continue on a direct road into **Newburgh.**

ONONDAGA TRAIL

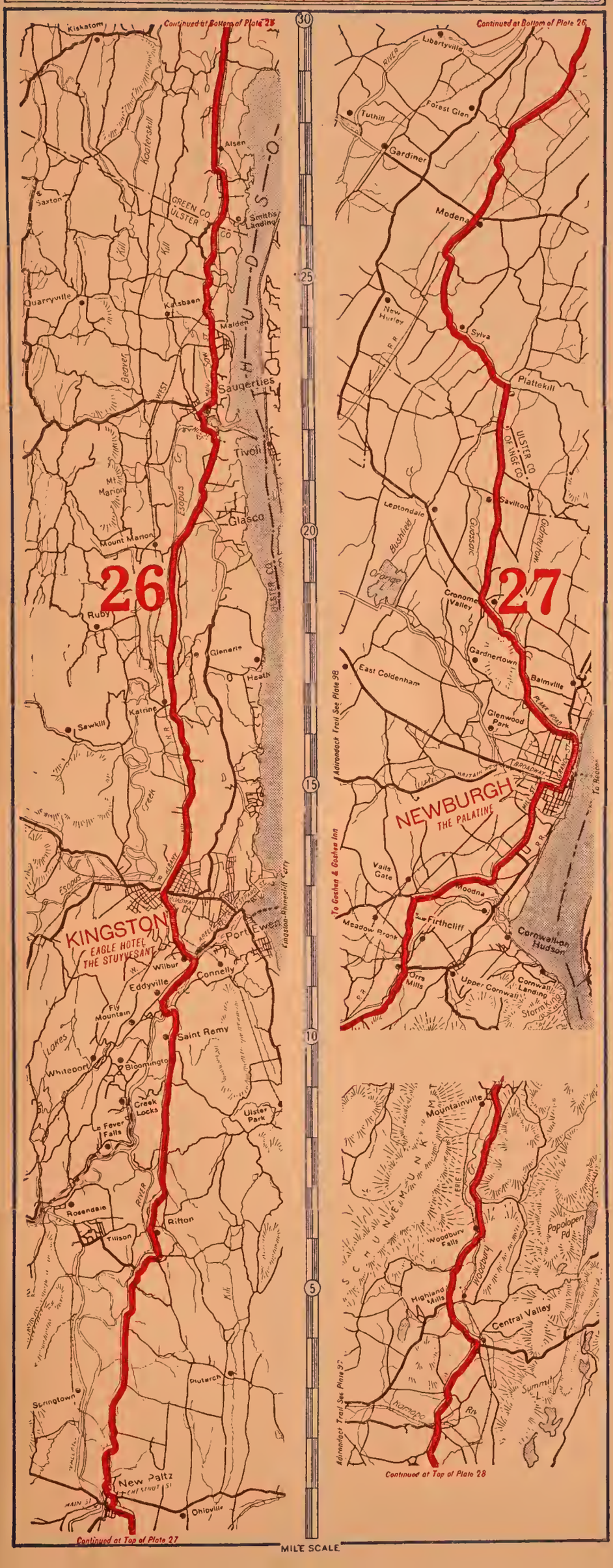

NEWBURGH TO NEW YORK CITY

71.6 m.

All macadam. See Map, opposite.

0.0 **NEWBURGH**; Broadway & Grand St. West on Broadway.

0.5 Turn left on Mill St.

4.8 **Vail Gate.** 4-corners; turn left, thru **Woodbury** 12.2 and **Highland Mills** 13.9.

15.1 **Central Valley.** Straight thru.

15.7 Fork, bear right.
(Sharp right 17.6 leads to **Monroe—3 m.—Idle Hour Inn**—and **Goshen—13 m.—Goshen Inn.**)

21.7 **Southfields.** Straight thru.

26.4 **Tuxedo.** Straight thru.

29.1 **Sloatsburg.** Straight thru.

32.9 **Suffern.** 3-corners; curve right across RR.

33.0 Water-trough in fork, bear left.

33.1 Flower-bed in triangle; bear left, thru. Monsey 37.5 and **Spring Valley** 38.7.

39.5 3-corners; curve right.

40.0 Fork, bear left.

41.2 **Nanuet.** Straight thru.

46.3 **Nyack,** Main St. & Broadway.
Hotel St. George, Burd St.
Turn right and left into Burd St., to

46.4 **Nyack—Tarrytown Ferry.**
Every ½ hour, 6 A. M. to 7 P. M. Car and driver, 35c.-$1.00; passengers, 15c.
Straight out from ferry, upgrade to Broadway.

47.1 **Tarrytown.** Turn right on Broadway.
(Left, and right at fork 47.8 leads to **Briarcliff Lodge—4 m.**)
(Left-hand road 48.0 leads to **White Plains—8 m.—Gedney Farm Hotel.**)

NEW YORK CITY TO NEWBURGH

71.6 m.

All macadam. See Map, page 43.

0.0 **NEW YORK. Hotel Biltmore.** Start west on 43d St.

0.1 5th Ave. Turn right.

0.9 59th St. Swing left around fountain along south boundary of Central Park.

1.5 **Columbus Circle;** turn right on B'way with trolley.

7.1 Diagonal 4-corners; bear left with trolley. Cross Ship Canal 10.0.

13.8 Inn in fork; keep left.

14.4 **Yonkers.** Getty Square. Slightly left, leaving trolley.

14.5 Turn left and next right, meeting trolley on Warburton Ave.

18.9 **Hastings.** Bear left.
Longue Vue.

19.6 **Dobbs Ferry.** Fork, bear right upgrade.

20.3 **4-corners;** bear left.

21.9 **Irvington;** straight thru.

Descriptive Outline—Newburgh is one of the historic spots of the Revolution. It is located on the Hudson River with an abundance of mountain and river scenery, and was first permanently settled in 1708 by fugitives from the Palatinate War. It was called Newburgh in 1743. The old Hasbrouck House was used by Washington as his headquarters 1782-83. Here Colonel Nicolay offered Washington the crown and power of a king. At **Vail Gate** is the Ellison House, once the headquarters of Generals Knox, Greene and Gates. Opposite **Newburgh** is **Beacon Hill,** where beacon fires burned during the Revolution. **Newburgh** and **Beacon** are connected by ferry, which runs every 15-30 minutes.

Some 17 miles south of **Newburgh** we join a road from **Goshen** and **Monroe,** and continue south on fine macadam through **Tuxedo,** with its beautiful homes and lovely private park, into **Suffern,** where we turn west through **Spring Valley** into **Nyack,** a pretty little town, until recently the capital of Rockland County. From **Nyack** we cross by ferry to **Tarrytown.**

ONONDAGA TRAIL

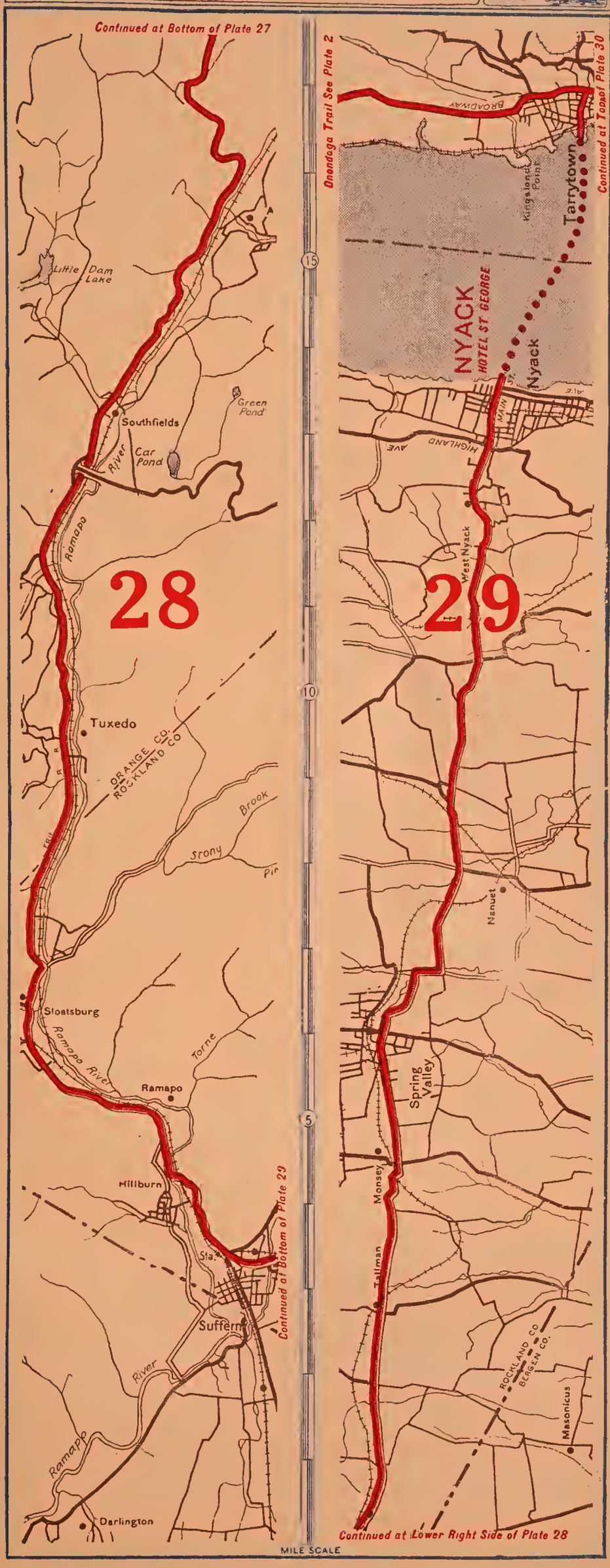

NEWBURGH TO NEW YORK CITY
(Continued)

49.8 **Irvington.** Straight thru.
51.4 4-corners; curve right.
51.5 Fork; keep left upgrade.
52.1 **Dobbs Ferry.** Straight thru.
52.8 **Hastings,** 4-corners. Bear right on Warburton Ave.
Longue Vue.
57.2 Manor Hall on right; Turn left, curving right 57.3 into
57.4 **Yonkers,** Getty Square. Slightly right across square on S. Broadway.
64.7 Fork at Subway Sta.; bear right.
70.1 **Columbus Circle.** Swing ¾ way round the Circle into 59th St., along south boundary of Central Park.
70.7 Turn right on 5th Ave.
71.5 Turn left on 44th St.
71.6 **NEW YORK.** Turn right on Vanderbilt Ave.
Hotel Biltmore entrance ahead on right.

AMONG THE RAMAPOS

NEW YORK CITY TO NEWBURGH
(Continued)

24.5 **Tarrytown;** Main St. & Broadway.
Turn left downgrade to
25.2 **Tarrytown—Nyack Ferry.**
Every ½ hour, 6 A. M. to 7 P. M. Car and driver, 35c.-$1.00. Passengers 15c.
Straight out from landing, jogging into Main St.
25.4 **Nyack,** Broadway & Main St.
Hotel St. George, Burd St.
Straight thru on Main St.
30.5 **Nanuet.** Bear right across RR.
31.7 Jog right and left.
32.6 Fork, bear left.
32.9 **Spring Valley.** Straight thru.
38.7 **Suffern.** 3-corners at stone water-trough; bear right across RR., curving left beyond.
42.5 **Sloatsburg.** Straight on.
45.2 **Tuxedo.** Straight on.
49.1 **Southfields.** Straight on.
53.9 Fork, keep right.
(Left leads to **Monroe—3 m.—Idle Hour Inn**—and **Goshen 13 m.—Goshen Inn.**)
56.5 **Central Valley.** Straight on
65.1 Fork, keep left.
66.8 **Vail Gate.** Turn right around hotel.
68.6 Fork, keep left.
71.1 Turn right on Broadway.
71.6 **NEWBURGH;** Broadway & Grand St.
The Palatine, Grand St.

THE MAJESTIC HUDSON AT NYACK

ONONDAGA TRAIL

SCENES ON THE





GRAPHIC KEY TO

IROQUOIS TRAIL

OF THE

EMPIRE TOURS

KEY SHOWING PLATE NUMBERS OF DETAIL MAPS

For ONONDAGA TRAIL See Pages 6 - 7
For ADIRONDACK TRAIL See Pages 90 - 91

Copyright 1915 by The Empire Tours Association

The Rectangles denoted by the fine brown lines define the territory on the IROQUOIS TRAIL shown in detail on the maps, pages

DETAIL MAPS

49 to 87, and the brown numbers in the rectangles give the plate numbers of the individual maps.

ERIE TO BUFFALO

88.8 m.

Brick, good gravel and macadam. See Map, opposite.

0.0 **ERIE**, 6th St. at Park. East on 6th St.

1.2 Jog left and right on brick boulevard.

3.6 Fork, keep right thru **Harbour Creek** 7.2, **Moorheadville** 10.0 and **North East, Pa.**, 14.2.

17.7 End of road; turn left.

21.7 **Ripley, N. Y.** Straight on.

25.2 Jog right and left across RRs.

29.5 **Westfield**; Main & Portage Sts. Straight thru.

36.4 **Portland.** Straight thru.

37.9 **Brockton.** Straight thru.

44.6 **Fredonia**, at parks. Straight thru.

49.2 Fork, bear left.

50.5 **Sheridan.** Straight thru.

56.3 **Silver Creek.** 4-corners. Turn right on Dunkirk St.

56.6 Top of hill; turn left.

59.7 **Irving.** End of road, turn left.

60.3 Turn right, thru **Evans** 67.4.

76.0 Turn left and next left.

79.7 Jog right and left.

86.5 Fork, bear right on Louisiana St.

87.4 Turn left on Elk St.

88.1 Bear right on Main St.

88.8 **BUFFALO**; Lafayette Monument.

Hotel Iroquois — Hotel Lenox
Hotel Lafayette — Hotel Touraine
Hotel Statler — Hotel Genesee

BUFFALO TO ERIE

88.8 m.

Brick, good gravel and macadam. See Map, opposite.

0.0 **BUFFALO**; Lafayette Monument. South on Main St.

0.7 Bear left on Elk St.

1.4 Turn right on Louisiana St.

9.0 Jog right and left.

12.5 Turn sharp left and right.

17.9 Fork, bear left, thru **Evans** 21.2.

29.1 **Irving.** Turn right.

32.2 End of road; turn right.

32.5 **Silver Creek.** At park. Turn left on Main St.

38.3 **Sheridan.** Straight thru.

44.2 **Fredonia.** At parks. Straight thru.

50.9 **Brockton.** Straight thru.

52.4 **Portland.** Straight thru.

59.3 **Westfield**; Main & Portage Sts. Straight thru.

63.5 **Ripley Crossing**; turn right.

67.1 **Ripley, N. Y.** Straight thru.

71.1 Right-hand road; turn right.

74.6 **North East, Pa.** Straight thru.

78.8 **Moorheadville.** Straight thru.

81.6 **Harbour Creek.** Straight thru.

87.6 End of boulevard; jog left and right on 6th St.

88.8 **ERIE**; 6th St. at Park.

Descriptive Outline—Erie is one of the chief lake ports, and has a splendid harbor enclosed by an odd-shaped peninsula. It occupies the site of an old French fort, built 1749, and was the headquarters of Commodore Perry when he defeated the English fleet in 1813. Overlooking the lake, near the city, is a quaint memorial block house in honor of Mad Anthony Wayne, erected by the State. From **Erie**, the road runs in an easterly direction, following the shore of the lake through numerous small towns into **Westfield, N. Y.**, which marks the beginning of the grape belt of Chautauqua County. **Westfield** is connected with **Jamestown** by two roads, one of which (as given on page 87) runs through **Mayville** and down the east shore of Chautauqua Lake.

Fredonia and **Silver Creek** are attractive towns, which do a live business in grape juice. **Dunkirk**, on the lake shore just north of **Fredonia**, has large railroad shops and a locomotive building plant. It is also a great fishing port, and exports enormous quantities of caviar to Russia. Continuing along the lake shore we reach **Buffalo**.

IROQUOIS TRAIL

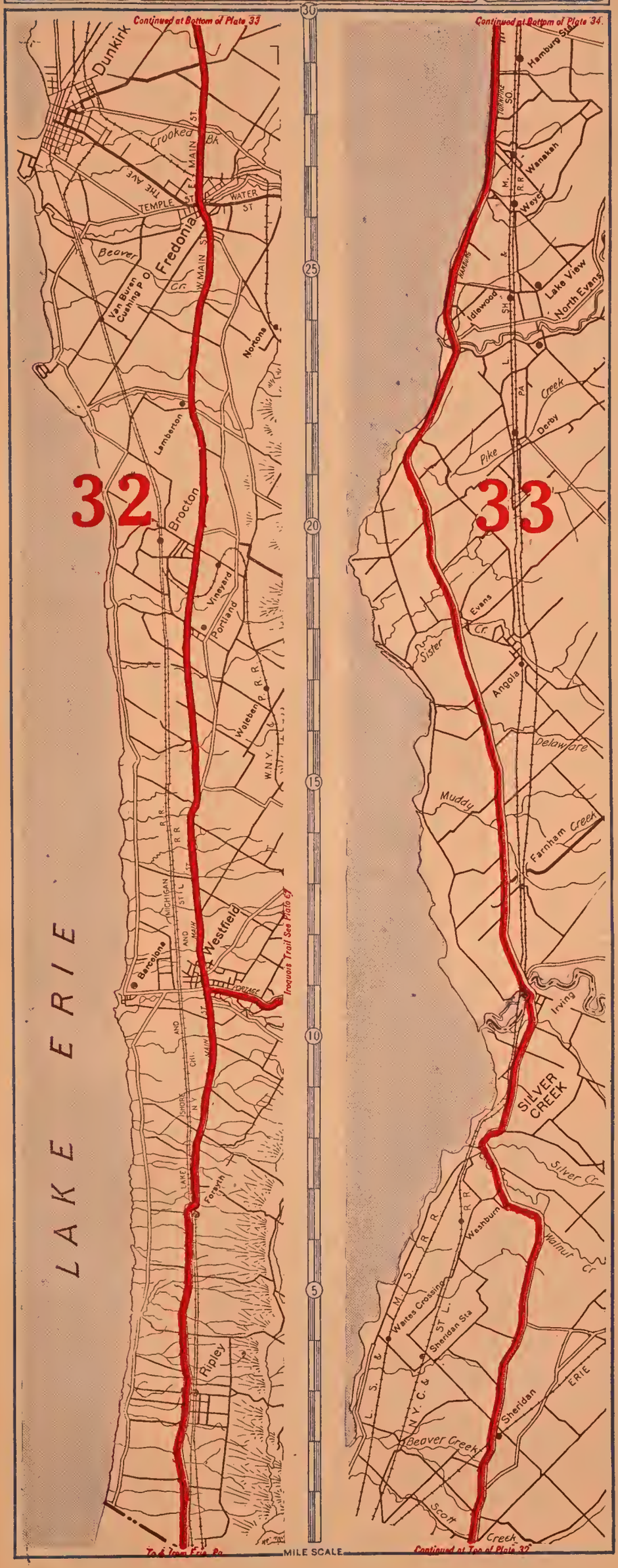

BUFFALO TO NIAGARA FALLS

26.4 m.

All macadam and brick. See Map, opposite.

0.0 **BUFFALO.** Lafayette Square.
North on Main St., curving right 2.0.
5.4 Turn left on Kenilworth Ave.
5.6 Turn right on brick.
11.4 End of road; turn left, thru
St. Johnsburg 16.2, coming on Pine Ave.
24.7 Turn left on 10th St.
25.5 End of street; turn right on Buffalo Ave.
26.3 Turn right on Main St.
26.4 **NIAGARA FALLS,** Main & Falls Sts.
Clifton Hotel, on Canadian side.
Hotel Imperial.

Descriptive Outline — Leaving **Buffalo** by way of Main St., we turn left on Kenilworth Ave., and curve right into the new brick boulevard, which winds around into **Niagara Falls.** No towns of any note are passed through, excepting, possibly, **Wurlitzer,** where there is a large musical instrument plant. **Niagara Falls** is so well-known that it seems almost unnecessary to dilate upon its attractions. It is situated on the east bank of the Niagara River, about midway between Lake Erie and Lake Ontario. The waters from four of the Great Lakes pour over the rocks at this point. Every facility is offered the tourist for visiting the falls. Two cities, one on the Canadian and one on the American side, are plentifully supplied with hotel and garage accommodations. The Falls are divided by Goat Island into the Canadian or Horseshoe Falls (158 ft.) and the American Falls (167 ft.) A trolley, which runs along the gorge to **Lewiston,** affords the best view of the Rapids. An impressive trip may be made in the steamer "Maid of the Mist," which runs nearly up to the foot of the Horseshoe Falls, landing at a wharf on the Canadian side. **Niagara Falls, N. Y.,** manufactures more aluminum than any other city in the United States owing to the fact that the approved commercial process gives cheap electric current. The many generating plants, on both sides of the river, produce more electric current than is made anywhere else in the world. Many abrasives are made here, and there are also important chemical industries, all of which owe their location to the cheapness of electric current.

NIAGARA FALLS TO BUFFALO

26.4 m.

All macadam and brick. See Map, opposite.

0.0 **NIAGARA FALLS,** Main & Falls Sts.
South on Main St.
0.1 Turn left on Buffalo Ave.
0.9 Turn left on 10th St.
1.7 Turn right on Pine Ave.
10.2 **St. Johnsburg.** Straight on.
14.9 Turn left—sign "Buffalo."
21.0 Turn right on Main St., curving left 24.4 into
26.4 **BUFFALO,** Lafayette Square.

Hotel Iroquois **Hotel Lenox**
Hotel Lafayette **Hotel Touraine**
Hotel Statler **Hotel Genesee**

HORSESHOE FALLS

ROCK OF AGES

IROQUOIS TRAIL

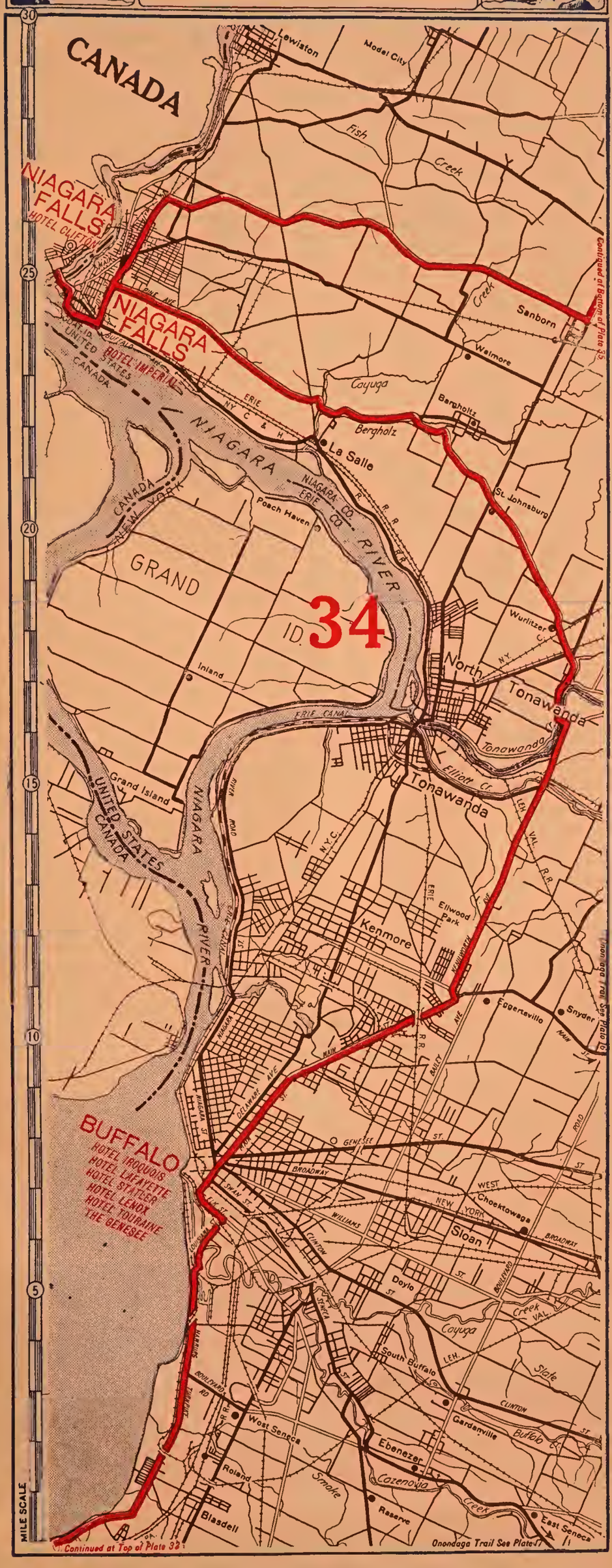

NIAGARA FALLS TO ROCHESTER

93.8 m.

All State macadam. See Map, opposite.

0.0 **NIAGARA FALLS,** Main & Falls Sts.
South on Main St.
0.1 Turn left on Buffalo Ave.
0.9 Turn left on 10th St.
1.7 Jog right and left into Portage St.
1.9 Bear right into 11th St.
3.6 Turn right on Whirlpool Ave.
4.1 Bear left on Witmer Road.
4.9 Fork, keep left, thru
11.9 **Sanborn.**
12.2 4-corners; turn left.
15.9 **Pekin.** Straight thru.
18.3 3-corners; curve right.
23.1 **Cambria.** Straight thru.
25.1 Fork, keep left.
29.1 **Wright's Corners;** turn left.
29.5 Fork, keep right.
30.3 Fork, keep right.
32.2 **Ridge Road Village.** 3-corners; turn right, thru **Hartland** 35.7, **Johnson Creek** 38.7 and **Jeddo** 41.7.
45.5 **Ridgeway.** 4-corners. Turn right on concrete.
48.5 3-corners; turn right.
48.9 Turn left on Center St.
49.1 **Medina.** Straight thru.
49.4 Turn left on State St.
53.4 Turn right over RR.
57.1 4-corners; turn left.
58.2 Turn right on East Ave.
59.6 **Albion.** Straight thru.

Descriptive Outline—From **Niagara Falls** the road runs in an easterly direction through a number of small towns to a point north of **Lockport.** Here it joins what is known as the Ridge Road, and follows the general line of that old highway; it is now all new State macadam, and an ever increasing amount of traffic chooses this line to **Rochester. Medina** and **Albion** are small manufacturing towns. Just as we enter **Rochester** we pass the immense plant of the Eastman Kodak Co., the largest manufacturers of photographic supplies in the world.

Rochester, the third largest city in the State, had a population in 1910 of 218,149, and is one of the most important industrial cities of the State; its manufactures consist of clothing, shoes, machinery, tools, beer and furniture. The Genesee River bisects the city, and has three falls within the city limits. These furnish over 50,000 hp. The Erie Canal is carried across the Genesee by a viaduct 850 ft. long and 90 ft. wide. **Rochester** is an educational center, the **University of Rochester** being located here. Among famous residents of Rochester were Susan B. Anthony; the negro, Frederick Douglass, David Jayne Hill, ex-Ambassador to Germany, and Gen. Elwell S. Otis of Philippine fame. There are charming drives to **Ontario Beach, Manitou Beach, Nine Mile Point** and **Irondequoit Bay.**

ROCHESTER TO NIAGARA FALLS

93.8 m.

All State macadam. See Map, page 55.

0.0 **ROCHESTER,** Main & State Sts.
North on State St.
0.8 Bear right on Lake Ave.
3.0 Turn left on Ridge Road, thru **Greece** 6.5, **W. Greece** 9.6, **Parma** 11.6 and **Garland** 16.6.
18.6 **Clarkson.** Turn left.
19.6 **Brockport.** 4-corners. Turn right on concrete.
24.5 Turn right on Mechanic St., and left on Wright St.
24.7 **Holly.** Bear slightly left on Albion St.
27.7 4-corners; turn right.
28.4 End of road; turn left and next right.
29.2 Turn left at RR.
30.4 End of road; jog left and right into East Ave.
34.2 **Albion.** Straight thru.



ONE OF LAKE ONTARIO'S BEACHES

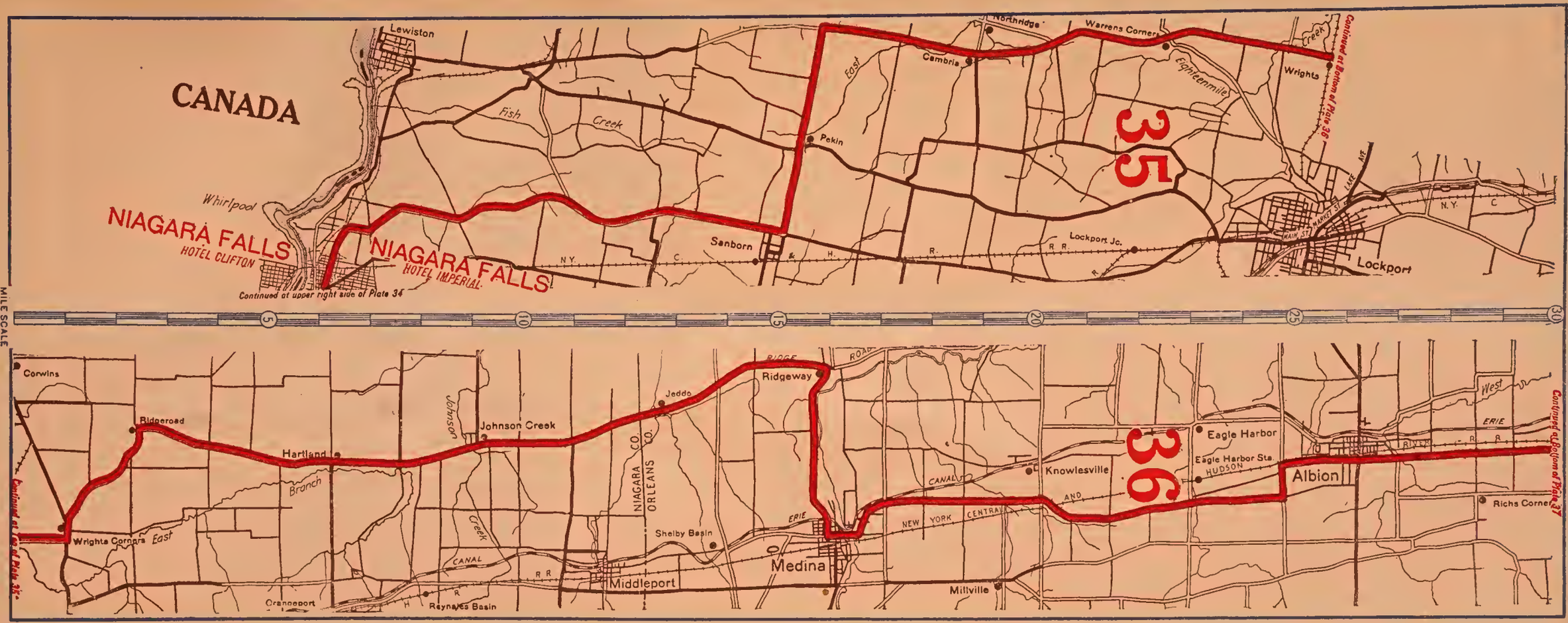
IROQUOIS TRAIL
CANADA
Lewiston
Fish
Creek
Whirlpool
NIAGARA FALLS
HOTEL CLIFTON
NIAGARA FALLS
HOTEL IMPERIAL
Continued at upper right side of Plate 34
Pekin
Sanborn
N.Y.
C.
&
H.
R.
Cambria
Northridge
Warrens Corners
East
Eighteenmile
Creek
Wrights
Continued at Bottom of Plate 36
35
Lockport Jc.
R.R.
Lockport
MAIN ST.
MARKET ST.
LAKE
N.Y.
C.
5
10
15
20
25
30
MILE SCALE
Corwins
Ridgeroad
Hartland
Branch
Wrights Corners
East
Johnson
Johnson Creek
Creek
CANAL
R.R.
Orangeport
H.
R.
Reynaves Basin
Jeddo
NIAGARA CO.
ORLEANS CO.
Shelby Basin
Middleport
Ridgeway
RIDGE
ROAD
ERIE
Medina
Knowlesville
CANAL
AND
NEW YORK CENTRAL
Millville
36
Eagle Harbor
Eagle Harbor Sta.
HUDSON
Albion
West
ERIE
RIVER
R.R.
Richs Corners
Continued at Bottom of Plate 37

NIAGARA FALLS TO ROCHESTER

(Continued)

See Map, opposite.

63.3 End of road; jog left and next right.

64.6 End of road; turn right with macadam.

65.3 End of road; turn left and next right.

66.1 4-corners; turn left. Cross RR. 68.5—now on Albion St.

69.1 **Holly.** Bear right on Wright St., curving right 69.2 on Mechanic St.

69.4 Turn left on State St.

70.9 4-corners; turn left across canal; then right on new concrete.

74.2 **Brockport** (outskirts); 4-corners; turn left on macadam.

75.2 **Clarkson.** 4-corners; turn right on Ridge Road, thru **Garland** 77.2, **Parma** 88.2, **W. Greece** 84.2 and **Greece** 87.3. Eastman Kodak plant on left 90.5.

90.8 End of road; turn right on Lake Ave., bearing left 93.0 into State St.

93.8 **ROCHESTER,** Main & State Sts.

Hotel Powers.
Hotel Rochester.
Hotel Seneca.

ROCHESTER TO NIAGARA FALLS

(Continued)

See Map, page 53.

35.6 4-corners; turn right.

40.3 3-corners; curve right.

44.4 Turn right on Center St.

44.7 **Medina.** Straight thru.

44.9 Turn right on Prospect St.

45.3 3-corners; turn left, thru **Jeddo** 52.1, **Johnson Creek** 55.1 and **Hartland** 58.1.

61.6 **Ridge Road Village.** End of road; bear left.

64.7 **Wright's Corners.** Turn right.

70.7 **Cambria.** Straight thru.

75.5 3-corners; turn left.

77.9 **Pekin.** Straight thru.

81.6 4-corners; turn right thru **Sanborn** 81.9.

89.8 4-corners; bear right on Whirlpool Ave.

90.2 Turn left on Highland Ave.

91.9 Bear left on Portage St.

92.0 Jog right and next left into 10th St.

93.0 End of street; turn right on Buffalo Ave.

93.7 Turn right on Main St.

93.8 **NIAGARA FALLS,** Main & Falls Sts.

Clifton Hotel, on Canadian side.
Hotel Imperial.

A FINE STRETCH OF STATE ROAD

IROQUOIS TRAIL

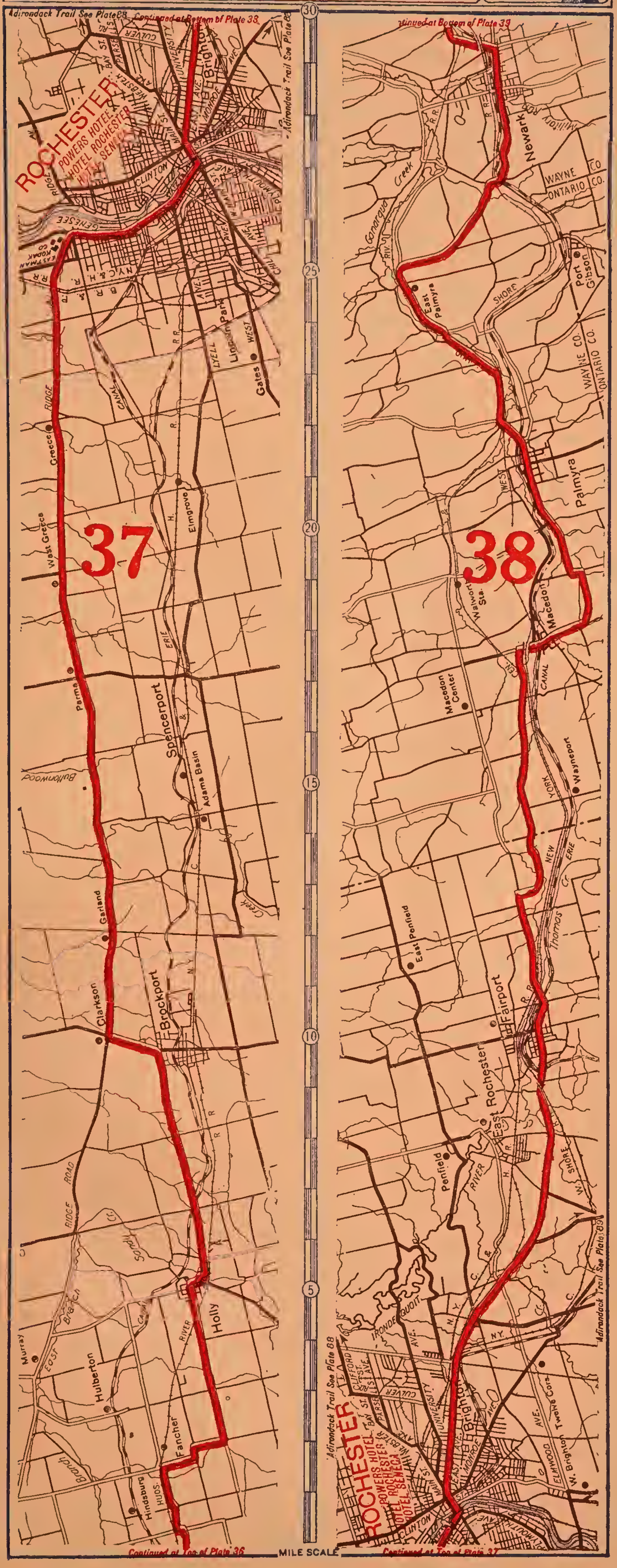

ROCHESTER TO SYRACUSE

88.3 m.

Macadam and good gravel. See Map, opposite.

0.0 **ROCHESTER,** Main & State Sts.
East on Main St.
0.5 Bear right on East Ave.
5.9 Turn left at sign.
13.0 Turn right with poles.
18.3 Turn right under RR.
20.8 4-corners; turn right.
21.1 **Yellow Mills.** Turn left.
22.3 **Palmyra.** Straight thru.
23.3 Turn right.
25.5 Turn left past station.
27.3 **E. Palmyra.** Turn right.
29.7 Cross canal and turn left.
31.9 **Newark.** Straight thru.
32.5 Turn left across bridge.
33.4 End of road; turn right.
35.1 End of road; turn right over canal and then left.
36.1 Turn left across canal and right beyond.
37.9 Turn left on William St.
38.0 **Lyons;** William & Canal Sts.
Turn right on Canal St.
42.2 **Lock Berlin.** Straight on.
46.3 End of street at park; jog right and left.
46.4 **Clyde;** turn right on Glasgow St., and left on Ford St.
51.7 Turn right at power-house.
52.1 Turn left on Clyde St.
52.9 **Savannah.** 4-corners; turn right across RR.
56.0 End of road; turn left.
58.3 **Montezuma.** Straight on.
59.5 Turn right across canal.
62.7 Fork, keep right.
62.9 **Port Byron.** Turn left into Main St., bearing right at park into Utica St.
65.6 Turn left under RR.
66.6 **Weedsport.** Straight on.
68.1 Fork, keep right.
72.8 **Elbridge.** Straight on.
80.0 **Camillus.** Straight th u.
86.8 Fork, keep left on Gen see St.
88.2 Turn right on Salina St.
88.3 **SYRACUSE,** Genesee & Salina Sts.
The Onondaga.

Descriptive Outline—This route to **Syracuse** follows the general line of the Erie Canal. The only towns of importance through which it passes are **Palmyra, Newark, Lyons, Clyde, Savannah, Port Byron** and **Weedsport,** none of which present anything of great interest to the tourist.

SYRACUSE TO ROCHESTER

88.3 m.

Macadam and good gravel. See Map, opposite.

0.0 **SYRACUSE,** Salina & Genesee Sts.
North on Salina St.
0.1 Turn left on Genesee St.
8.3 **Camillus.** Straight on.
15.5 **Elbridge.** Straight on.
17.6 Turn right—sign "Weedsport."
21.9 **Weedsport.** Straight on.
25.4 **Port Byron.** Park on right. Turn right on Rochester St.
28.8 Cross canal and turn left thru **Montezuma** 30.0.
32.5 Turn right.
35.4 **Savannah.** Turn left on Clyde St.
36.2 End of road; turn right.
36.6 End of road; turn left.
41.8 **Clyde;** Ford & Glasgow Sts. Turn right on Glasgow St. and left around park.
42.0 Jog right and left.
46.1 **Lock Berlin.** Straight on.
50.0 Fork, keep left.
50.3 **Lyons.** Turn left on William St. and right on Water St.
50.8 Fork, keep left.
54.9 Turn left—sign "Newark."
56.4 **Newark.** Straight on.
58.6 Turn right across canal.
58.8 Fork, bear left.
61.0 **E. Palmyra;** turn left.
62.8 Turn right across RR.
65.0 End of road; turn left.
66.0 **Palmyra.** Straight on.
68.2 End of road; turn left.
68.5 Turn right.
69.4 End of road; turn right.
70.2 **Macedon.** Straight on.
70.8 4-corners; turn left.
75.9 End of road; turn left.
78.4 **Fairport.** Straight on, thru **Brighton** 85.1, into East Ave.
87.8 End of avenue; turn left on E. Main St.
88.3 **ROCHESTER,** Main & State Sts.
Hotel Powers.
Hotel Rochester.
Hotel Seneca.

IROQUOIS TRAIL

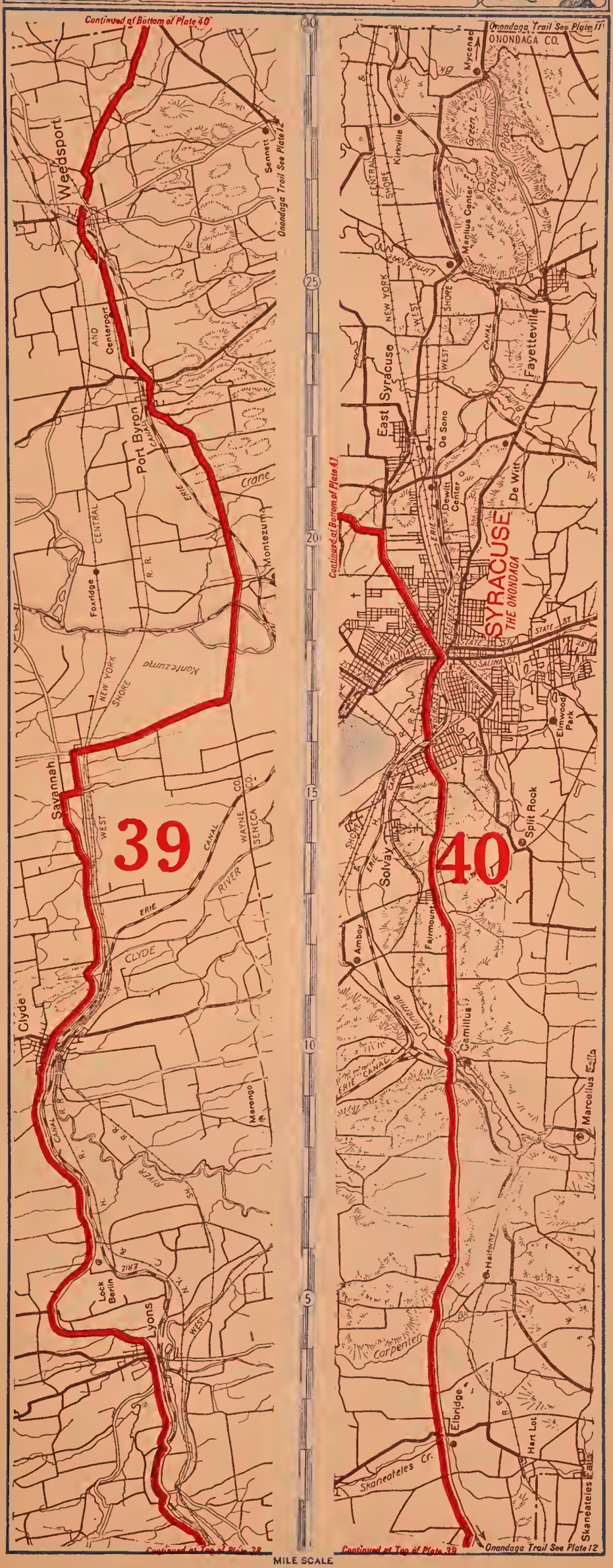

SYRACUSE TO WATERTOWN

72.2 m.

All State macadam. See Map, opposite.

0.0 **SYRACUSE,** James & Salina Sts.
East on James St.
2.2 Fork, bear right.
2.7 Turn left—sign "Cicero."
4.5 4-corners; turn left.
8.3 End of road; turn right.
9.2 4-corners; turn left.
10.9 End of road; turn left.
12.2 **Cicero.** 4-corners; turn right, thru **Brewerton** 16.6, **Central Square** 20.0, **Hastings Center** 22.1, **Hastings** 26.0 and **Colosse** 29.3.
32.0 **Maple View.** Straight on.
39.4 End of road; turn left.
39.5 **Pulaski;** turn right at park, thru **Sandy Creek** 45.6, **Mannsville** 50.6 and **Pierrepont Manor** 52.3.
52.5 Cross bridge and bear right—sign "Adams."
55.7 End of road; turn right.
58.0 End of road; turn left.
58.2 **Adams.** Straight thru.
62.0 **Adams Center.** Straight thru, curving right 68.6 into Washington St.
72.2 **WATERTOWN.** Public Square.

The New Woodruff.

Descriptive Outline—From Syracuse we start east and then turn north to Cicero, a small village to the west of Oneida Lake. From there the new State road runs due north through a number of small towns, of which Pulaski is the center of a number of important radiating routes. From

WATERTOWN TO SYRACUSE

72.2 m.

All State macadam. See Map, opposite.

0.0 **WATERTOWN.** Public Square.
South on Washington St.
3.6 Fork, bear left, thru
10.1 **Adams Center.**
13.5 Fork, bear left.
13.9 **Adams.** Straight on.
14.1 Turn right—sign "Richland."
16.5 Turn left just before RR. thru **Pierrepont Manor** 19.9 and **Mannsville** 21.6.
23.4 Fork, bear right.
23.9 Turn left on macadam.
32.7 **Pulaski.** At park. Turn left, and right into Salina St., thru
40.2 **Maple View.**
43.8 Fork, bear right, thru **Hastings** 46.2, **Central Square** 52.2 and **Brewerton** 55.5.
60.0 **Cicero;** 4-corners. Turn left, avoiding left fork 60.4.
61.3 Turn right on macadam.
63.0 4-corners; turn right, and left at fork beyond.
67.7 4-corners; turn right.
68.5 Fork, turn left.
69.5 End of road; turn right.
70.0 Fork, bear left on James St. into
72.2 **SYRACUSE,** James & Salina Sts., at Monument.

The Onondaga.

Adams to Watertown a variant may be made through Sackett's Harbor and Henderson Harbor.

A LONG STRAIGHT STRETCH OF MACADAM

IROQUOIS TRAIL

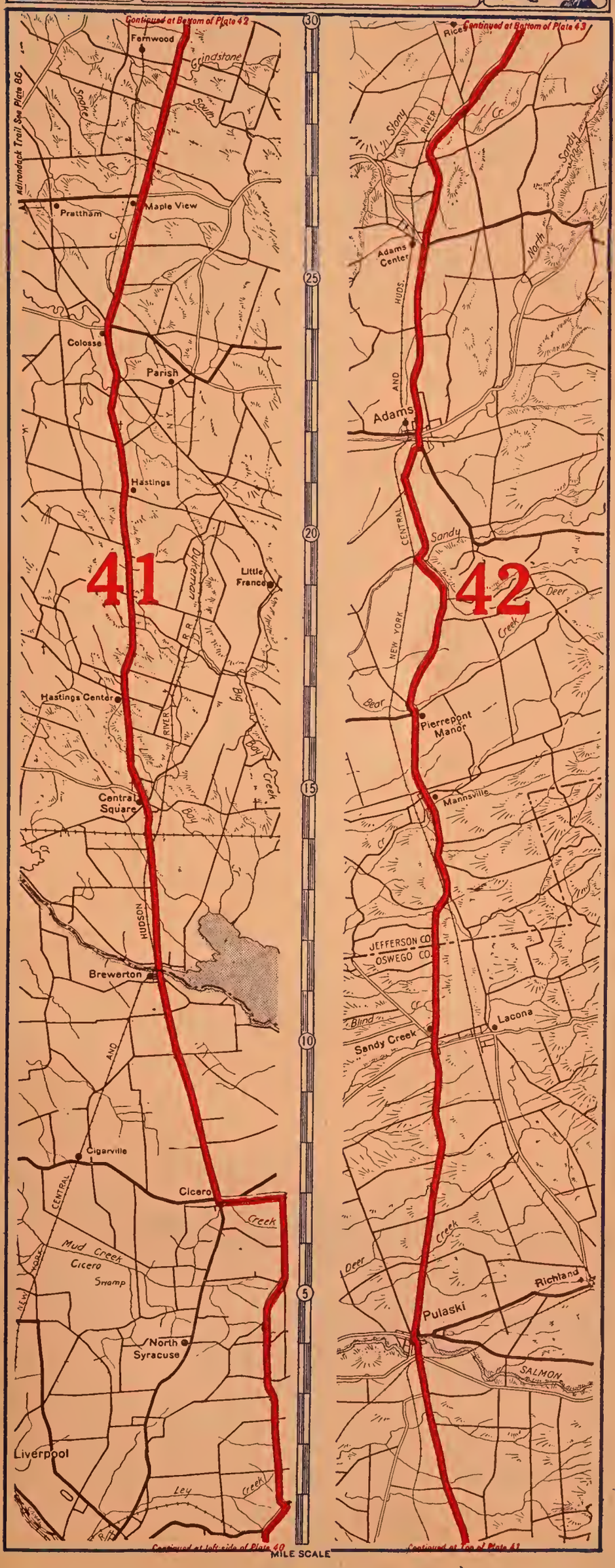

WATERTOWN TO OGDENSBURG

73.2 m.

All State macadam. See Map, opposite.

0.0 **WATERTOWN.** Public Square.
Northwest on Court St.
0.4 Turn left on Main St.
0.7 Turn right on Bradley St.
14.4 **Depauville.** Straight on.
15.4 4-corners; bear slightly right with macadam.
20.3 Turn right with macadam, curving left 20.8 on James St. into
22.2 **Clayton;** State & James Sts.
Turn right on State St.
33.2 **Alexandria Bay.**
Crossmon House.
Turn right on Main St.

OGDENSBURG TO WATERTOWN

73.2 m.

All State macadam. See Map, page 63.

0.0 **OGDENSBURG,** State & Ford Sts.
West on Ford St.
0.2 Turn right on Main St.
11.1 **Morristown.** End of road; turn left.
11.8 Turn right with poles.
13.6 Fork, bear left, thru **Briar Hill** 15.2, **Hammond** 21.2 and **Oakvale** 25.2.
30.7 3-corners; curve right.
31.9 Fork, bear left.
33.1 **Redwood.** Turn right on macadam and again right 33.6.
40.0 **Alexandria Bay.**
Crossmon House.
Turn left with branch trolley.

Watertown, with a population of 26,730, is one of the principal gateways to the Adirondacks, and is the starting point for tours to the **Thousand Islands** and the St. Lawrence River. It was the home of the late Roswell P. Flower, Governor of New York (1892-4). **Watertown** is prominent as a manufacturing center, turning out automobiles, carriages, flour, gas engines and its extensive paper mills and air brake company render additional prominence. At **Sackett's Harbor,** to the southwest, was fought a famous naval battle in the War of 1812. **Cape Vincent,** 25 miles to the northwest, lies near the mouth of the St. Lawrence River.

Descriptive Outline — Leaving **Watertown** to the north over the new State road, we come to **Clayton,** the most important point for visiting the **Thousand Islands.** From here the State road follows the general line of the river bank through **Alexandria Bay,** another well-known summer resort, and **Morristown** into **Ogdensburg. Ogdensburg** is located on the eastern bank of the St. Lawrence, at the mouth of the Oswegatchie River, with ferry connection to **Prescott** on the Ontario side.

THE CALUMET, ROUND ISLAND
Copyright by the Detroit Publishing Co.

IROQUOIS TRAIL

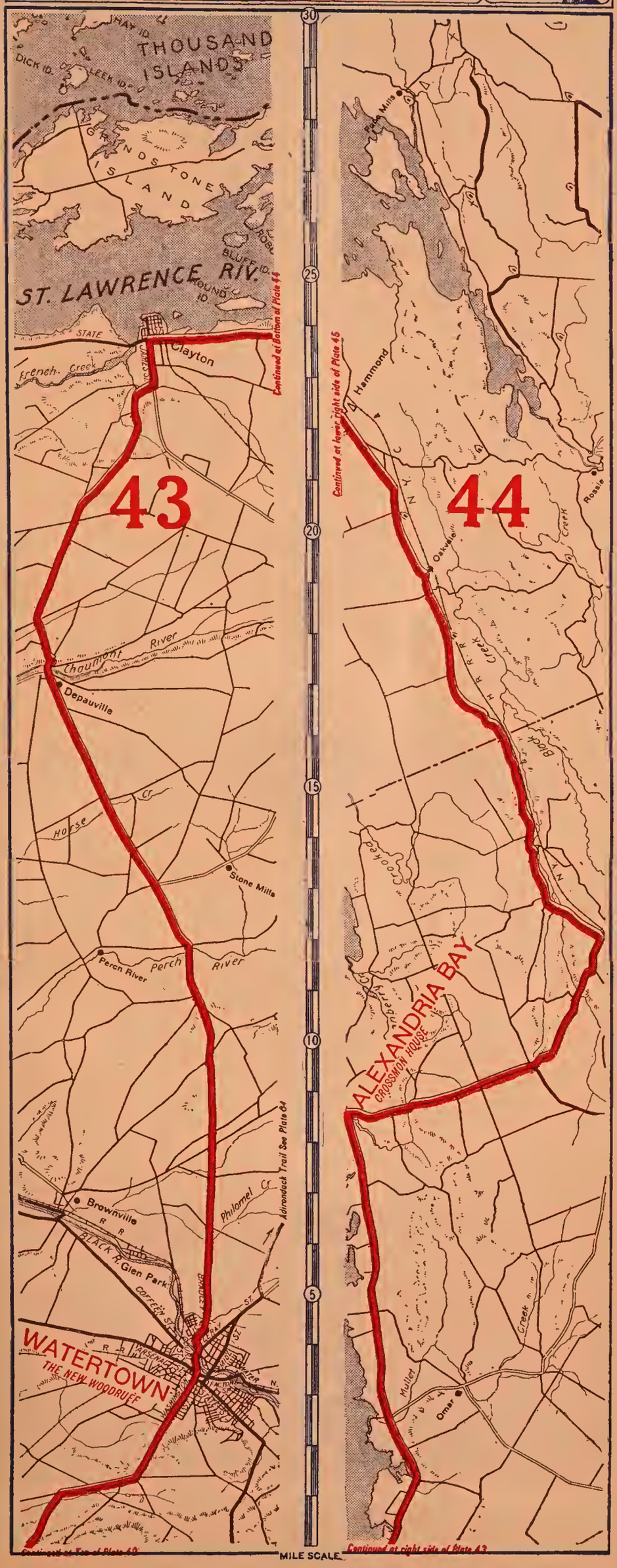

WATERTOWN TO OGDENSBURG

(Continued)

39.6 End of road; turn left.

40.1 **Redwood.** Turn left.

42.5 3-corners; curve left, thru **Oakvale** 48.0.

50.5 Fork, bear left, thru **Hammond** 52.0 and **Briar Hill** 58.0.

61.4 End of road; turn left.

62.1 **Morristown.** Hotel on left; turn right.

72.0 Fork, bear left.

72.9 Turn right across RR.

73.0 Turn left on Lake St.

73.2 **OGDENSBURG,** State & Ford Sts.

OGDENSBURG TO WATERTOWN

(Continued)

Follow direct State road.

51.0 **Clayton,** State & James Sts.

Turn left on James St.

52.4 Fork, bear right.

52.9 End of road; turn left.

57.8 4-corners; curve left with macadam.

58.5 Fork, bear left.

58.8 **Depauville.** Straight on.

72.5 End of street; turn left on Main St.

72.8 End of street; turn right on Le Ray St.

73.2 **WATERTOWN,** Public Square.

The New Woodruff.

CLAYTON CLUB—THOUSAND ISLANDS
Copyright by the Detroit Publishing Co.

CLAYTON AND THE ST. LAWRENCE
Copyright by the Detroit Publishing Co.

IROQUOIS TRAIL

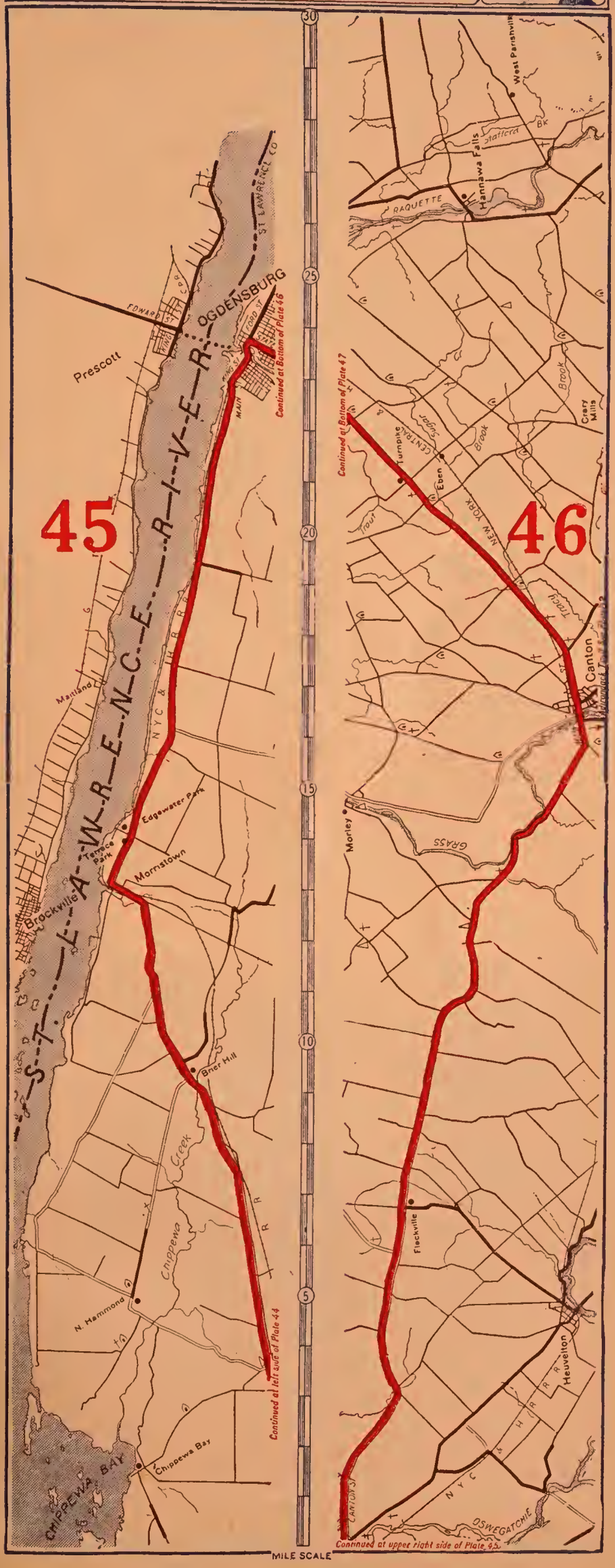

OGDENSBURG TO MALONE

70.8 m.

All State macadam. See Map, opposite.

0.0 **OGDENSBURG,** State & Ford Sts.
South on State St.

0.5 Turn left on Canton St.

18.5 **Canton.** Straight thru.

29.3 **Potsdam,** Main & Market Sts.
Turn left on Market St. and right on Elm St.

29.6 Keep right of water-trough.

43.6 **Hopkinton.** Straight on.

45.9 **Nicholville.** Bear slightly right and next left.

51.0 Turn right—sign "Malone."

52.2 **Lawrenceville.** Straight on.

57.7 **Moira.** Straight on, thru **Brushton** 59.9 and **N. Bangor** 65.5.

70.8 **MALONE.** At Monument.

Descriptive Outline—From **Ogdensburg** the road runs direct, in an easterly direction to **Canton,** a thriving manufacturing town, whence it turns to the northeast through **Potsdam** and a number of small villages into **Malone.**

MALONE TO OGDENSBURG

70.8 m.

All State macadam. See Map, opposite.

0.0 **MALONE.** At Monument.
West on Main St.

0.4 Keep left at water-trough.

5.3 **N. Bangor.** Straight on, thru **Brushton** 10.9, **Moira** 13.1 and **Lawrenceville** 18.6.

19.8 4-corners; turn left.

24.8 Curve right and left thru **Nicholville** 24.9 and **Hopkinton** 27.2.

41.4 End of road; turn left.

41.5 **Potsdam,** Main & Market Sts.
Turn right on Main St.

43.2 Fork, bear left.

52.3 **Canton.** Straight thru.
Follow State road to

70.3 End of road; turn right on State St. to

70.8 **OGDENSBURG,** State & Ford Sts.

Malone is the principal gateway to the Adirondacks from the north and northwest, and its importance has recently been greatly increased by the completion of the State road work on the various highways centering in that town.

STREET IN POTSDAM

IROQUOIS TRAIL

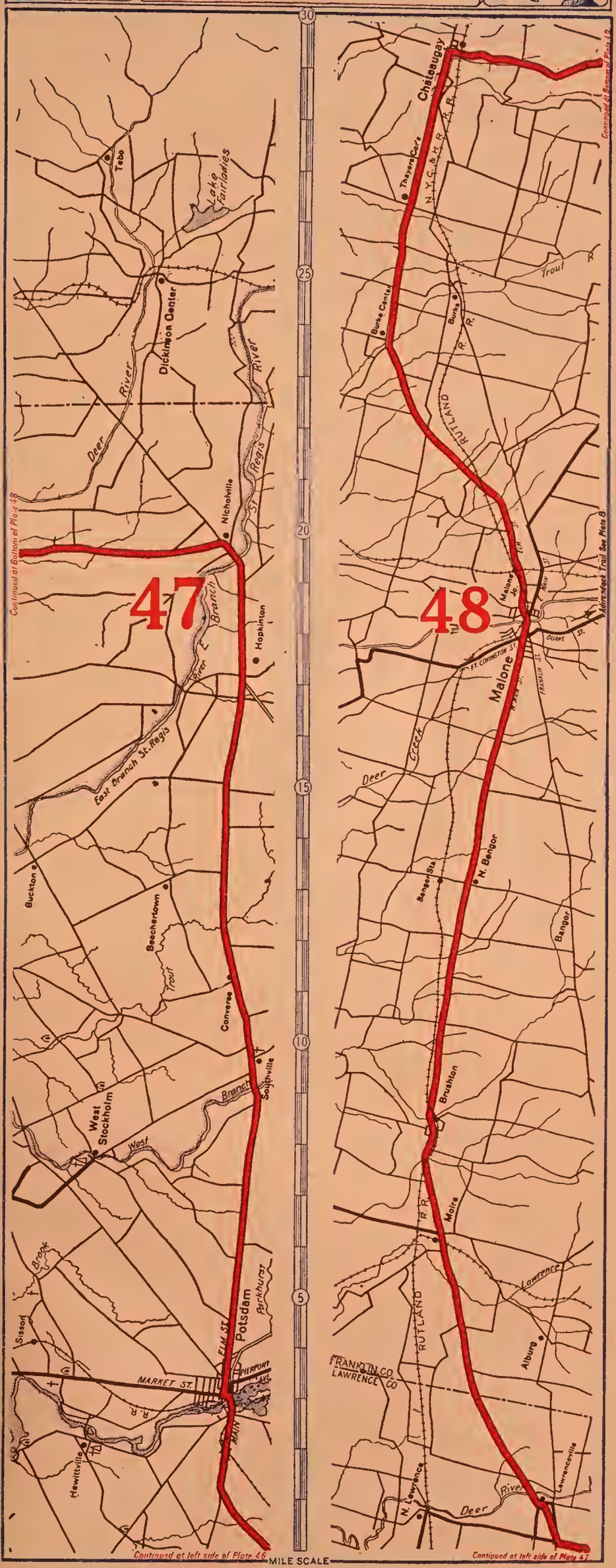

MALONE TO PLATTSBURG

63.7 m.

Almost all State macadam. See Map, opposite.

0.0 **MALONE.** At Monument.
East on Main St. on direct macadam, thru **Burke** 7.2.

8.8 Turn right under RR.

11.1 5-corners; bear slightly right on dirt.

12.3 **Chateaugay.** Straight thru.

16.1 Fork, keep right.

16.7 3-corners; bear right.

17.7 **Brainardsville.** Turn left. Straight ahead leads to **Chazy Lake — Lake View House.**

27.4 End of road; turn left.

28.0 **Ellenburg Corners.** Turn left and next right.

30.6 **Ellenburg.** Straight thru.

33.8 Cross bridge and turn left.

39.6 End of road; turn left.

39.7 **Mooers Forks.** 3-corners; turn square right.

42.6 **Mooers.** Straight thru.

42.9 Cross bridge and turn right beyond.

47.6 **Sciota.** Straight thru.

53.4 **W. Chazy.** Straight thru. Left leads to **Chazy Ferry.**

57.1 **Beekmantown.** 4-corners; turn left, thru **E. Beekmantown** 59.0.

62.3 End of road; turn left and next right.

62.5 Turn left on Bailey Ave.

62.8 Turn right on Montcalm Ave.

63.1 Turn left on Cornelia St.

63.5 Turn right on Margaret St.

63.7 **PLATTSBURG,** Margaret & Bridge Sts.
Witherill Hotel.

Descriptive Outline—From **Malone** to **Plattsburg**, the new State highway follows a rather arbitrary line through a number of small villages. **Mooers** is a junction where connection may be had with the King Edward Highway for Montreal. From **Brainardsville** a good dirt road leads south along the **Chauteaugay Lakes** and east to **Chazy Lake**, from which latter point connection may be made for **Plattsburg** via the Old Military Turnpike and **Beekmantown.** From **Sciota** a left turn will take one to **Chazy** and **Chazy Landing**, whence a ferry crosses to the **Isle la Motte**, and making good connection across the islands of Lake Champlain to **Burlington** and other Vermont points. **Plattsburg** is a large town on the shore of Lake Champlain. It was a famous post in Revolutionary days, and earlier, but its chief claim to fame is that almost within sight of the city was fought the famous battle between the British and American fleets, in which Commodore McDonough by defeating his opponents put an end to the threatened British invasion in New York. Three miles south of the city is **Plattsburg Barracks**, a prominent U. S. Army Post.

PLATTSBURG TO MALONE

63.7 m.

Almost all State macadam. See Map, opposite.

0.0 **PLATTSBURG,** Margaret & Bridge Sts.
Start north on Margaret St.

0.2 Turn left on Cornelia St.

0.6 Turn right on Montcalm Ave.

0.9 Turn left on Bailey Ave.

1.2 End of road; turn right.

1.3 End of road; turn left and next right thru **E. Beekmantown.**

5.3 Fork, keep left.

6.6 **Beekmantown.** Turn right. Straight ahead leads to **Chazy Lake — Lake View House.**

9.0 Avoid right fork.

10.3 **W. Chazy.** Straight thru. Right leads to **Chazy Ferry.**

16.1 **Sciota.** Straight thru.

20.8 End of road; turn left.

21.0 **Mooers.** Straight thru.

24.0 **Mooers Forks.** Turn left and immediately right.

29.9 End of road; turn right.

33.1 **Ellenburg.** Straight thru.

35.8 **Ellenburg Corners.** End of road; turn left and right.

36.3 Turn right on good dirt.

44.2 Turn left with poles.

46.0 **Brainardsville.** 4-corners; turn right.

47.0 Fork, keep left.

51.4 **Chateaugay.** Straight thru.

52.0 Fork, keep left.

54.9 Turn right under RR., and left beyond, thru **Burke** 56.5, direct to

63.7 **MALONE.** At Monument.

IROQUOIS TRAIL

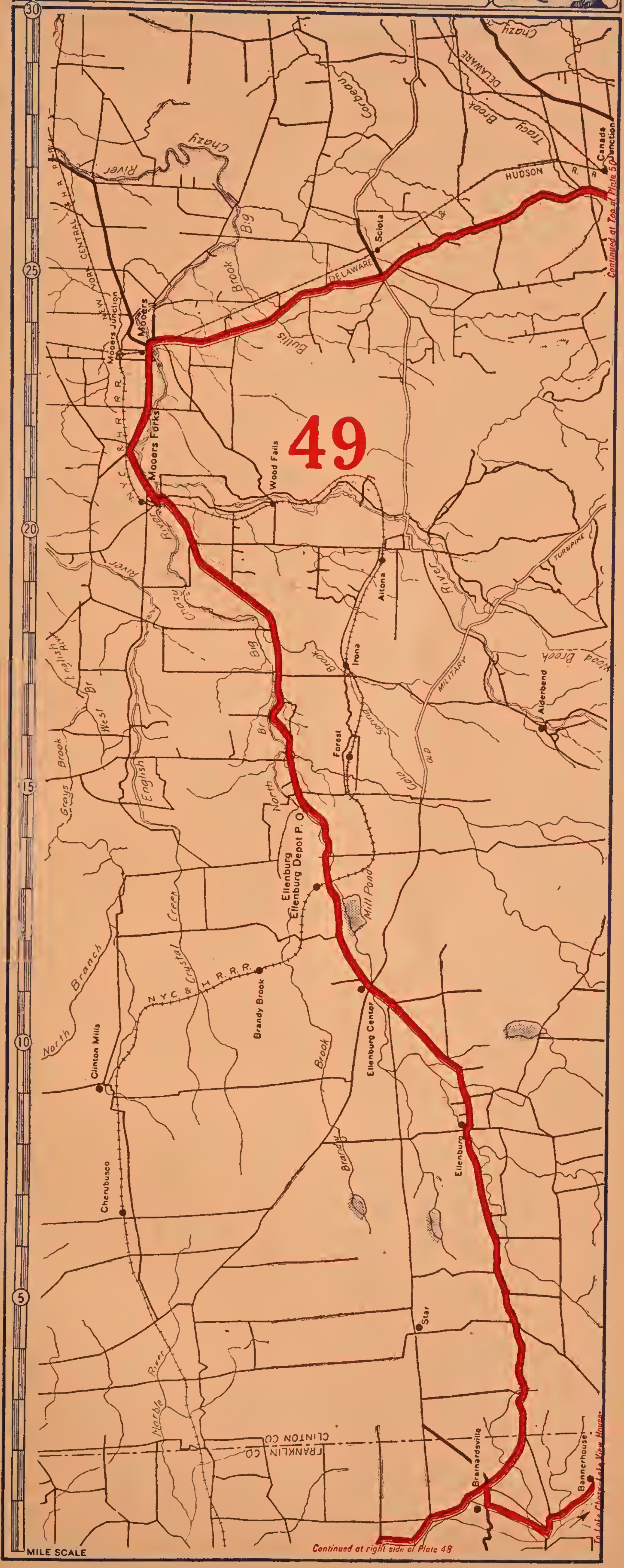

PLATTSBURG TO ELIZABETHTOWN

37.0 m.

All State macadam. See Map, opposite.

0.0 **PLATTSBURG,** Bridge & Margaret Sts.
East on Bridge St.
0.2 Turn right on Charlotte St.
0.9 **Plattsburg Barracks.** Bear left with trolley.
3.4 4-corners; straight thru.
Hotel Champlain over to left.
9.0 Turn left with macadam.
10.1 Fork, bear left, avoiding left fork 11.0.
12.0 3-corners; curve right.
13.2 End of road; turn right.
Left leads to Ausable Chasm Hotel, 0.1 m.
13.5 Turn right across bridge.
15.2 4-corners; turn left.
15.3 **Keeseville.** 3-corners, turn right on macadam.
15.5 Fork, keep right.
19.4 Fork, bear right, thru **Lewis** 32.5, to
37.0 **ELIZABETHTOWN,** 4-corners.

Descriptive Outline—This route follows the lake shore for about seven miles, and then winds around through the hills past the famous **Ausable Chasm** into **Keeseville.** The **Ausable Chasm** is a narrow cliff in the rocks cut by the river of the same name, which greatly resembles the flume in the White Mountains, and under no circumstances should the tourist omit a visit to this natural wonder. From **Keeseville** we enter the Adirondacks proper, and the road becomes very hilly, although there are no very stiff grades. Some of the curves, however, are dangerous.

Elizabethtown is a small village situated at the junction of two valleys. Roads radiate to the south, west and east, and the prominence of this small town is due to its location as a gateway to **Lake Placid, Saranac Lake, Keene** and other famous mountain resorts. From **Elizabethtown,** we run east to **Westport** through a lovely hilly country. **Westport** is a popular summer resort on the lake, and owes its prominence originally to its fine harbor. Nearby are a number of points of interest, historical, as well as scenic. From here south the road follows closely along the shore of Lake Champlain, and many splendid views may be had of that charming body of water and the green Vermont hills beyond. **Port Henry** was, and still is, a shipping point, by rail and boat, for iron ore from the extensive mines at **Mineville** and elsewhere in the neighborhood. **Crown Point** is the site of fortifications in the early wars of the United States.

ELIZABETHTOWN TO PLATTSBURG

37.0 m.

All State macadam. See Map, opposite.

0.0 **ELIZABETHTOWN,** 4-corners.
Start north on macadam.
0.5 Fork, bear left.
2.5 Fork, bear left, thru **Lewis** 4.5, avoiding left fork 10.1.
18.3 Fork, bear left.
21.6 **Keeseville.** Turn left.
21.7 Turn right on macadam.
23.4 3-corners; turn left.
23.7 Turn left with macadam.
Straight on leads to Ausable Chasm Hotel, 0.1 m.
24.8 Fork, bear left.
33.5 4-corners; straight thru.
Hotel Champlain over to right.
36.8 Turn left on Bridge St.
37.0 **PLATTSBURG,** Bridge & Margaret Sts.
Witherill Hotel.

Ticonderoga was famous in the early history of the country. The ruins of the fort, of that name, crown a high bluff about two miles south of the town. It was originally called Fort Carillon, and was built by the French in 1755. Lord Amherst forced the French to evacuate it in 1759, and the English strengthened and enlarged it after coming into its possession. In 1775 the Green Mountain Boys, under Col. Ethan Allen, took it from the English, but it was subsequently recaptured by General Burgoyne and was dismantled in 1780. It has never been revived as a fortification.

About seven miles south of **Ticonderoga** we come along the shore of **Lake George,** and the road traverses a number of popular summer resorts along that narrow body of water. At **Sabbath Day Point,** we take the steamer for **Sagamore Landing,** because the road over Tongue Mountain is so steep and rough as to make it anything but a pleasure to drive. The village of **Lake George,** at the southern end of the lake, is a popular resort with several large and prominent hotels. **Luzerne,** in the hills, between Lake George and Saratoga, is situated on a charming little lake of the same name.

IROQUOIS TRAIL

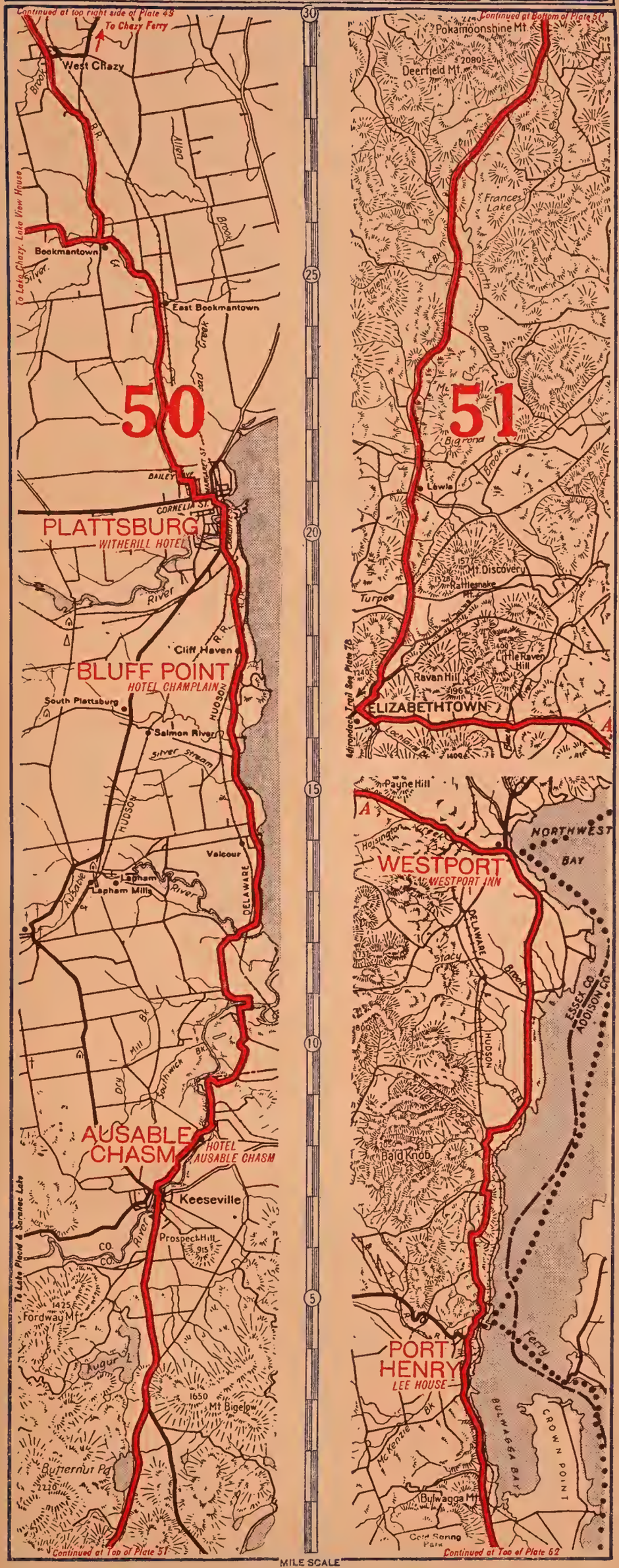

ELIZABETHTOWN TO SARATOGA SPRINGS

91.5 m.

About ⅔ macadam; ⅓ dirt. See Map, opposite.

0.0 **ELIZABETHTOWN.** 4-corners.
East on dirt road.

6.0 **Tollgate.** Pay 10c toll.

8.7 **Westport.** Straight thru.
Westport Inn on left.

15.7 3-corners; bear left.

18.4 End of road; bear right.

18.7 **Port Henry.** Bear left.
The Lee House.

19.0 Fork; bear right.

20.8 Fork; bear left.

25.9 **Crown Point.** Straight on.

34.1 **Ticonderoga.** 4-corners at water-trough; turn right.

39.5 Fork, bear left.

43.3 **Hague Landing.** Straight on.

46.6 **Silver Bay.** Straight on.

48.7 **Sabbath Day Point.** At small hotel, turn left.

48.8 **Boat Landing** for **Sagamore.**
Boats leave 8:30 A. M. and 2:20 P. M. Sundays, 1:35 and 2:20 P. M.

48.8 **Sagamore Landing.** Straight out.

49.9 End of road; turn left.
Marion - on - Lake George, over to left, 54.2.

59.8 **Lake George.** Straight on.
Fort William Henry Hotel on left, 60.0.

61.3 3-corners; bear right.

67.9 3-corners; curve right.

71.3 Fork; bear right.

71.5 3-corners; bear left.
Rockwell House on right, 71.6.

71.8 **Luzerne.** 4-corners. Turn right across iron bridge.

72.1 4-corners; turn left.

77.4 **Corinth.** Monument on right; turn right.

77.8 Fork; bear left.

81.5 **S. Corinth;** turn left.

84.6 End of road; turn right.

91.1 Fork; bear right on Church St. into

91.5 **SARATOGA SPRINGS,** Broadway, Church St. & Lake Ave.
Grand Union Hotel.
The Worden.
Hotel American.

SARATOGA SPRINGS TO ELIZABETHTOWN

91.5 m.

About ⅔ macadam; ⅓ dirt. See Map, opposite.

0.0 **SARATOGA SPRINGS;** Broadway, Church St. & Lake Ave. West on Church St.

2.4 Fork, keep right.

6.9 3-corners; turn left.

10.0 **S. Corinth.** Turn right.

14.1 **Corinth.** End of road; turn right.

19.4 4-corners; turn right.

19.7 **Luzerne.** End of road; turn square left.
Rockwell House on left, 19.9.

20.0 3-corners; bear right.

23.6 Fork, bear left.

30.2 3-corners; turn left.
Right 31.3 leads to Fort William Henry Hotel.

31.7 **Lake George.** Straight on.

32.1 Fork, bear right.
Marion-on-Lake George on right, 37.3.

39.5 **Bolton.** P. O. (on left).

41.6 **Sagamore.** Turn right.

42.5 **Sagamore Landing.**
Boats for Sabbath Day Point Lv. 11:05 A. M. and 5:20 P. M. Sundays, 11:05 A. M. and 5:15 P. M.

42.5 **Sabbath Day Point.** Straight out, turning right at end of road 42.6, thru **Silver Bay** 44.7 and **Hague Landing** 48.0.

57.2 **Ticonderoga.** 4-corners at water-trough; turn left.

57.6 Keep right on macadam.

60.1 Fork, bear right.

65.6 **Crown Point.** Straight on.

66.1 Fork, bear left.

72.8 **Port Henry.** Bear right.
The Lee House.

73.1 Fork, bear left.

75.8 3-corners; bear right.

77.1 Fork, keep right.

82.8 **Westport.** Straight on.
Westport Inn on right.

83.0 Fork, bear left.

85.5 **Tollgate.** Pay 10c toll.

91.1 Fork, bear right.

91.5 **ELIZABETHTOWN;** 4-corners.

IROQUOIS TRAIL

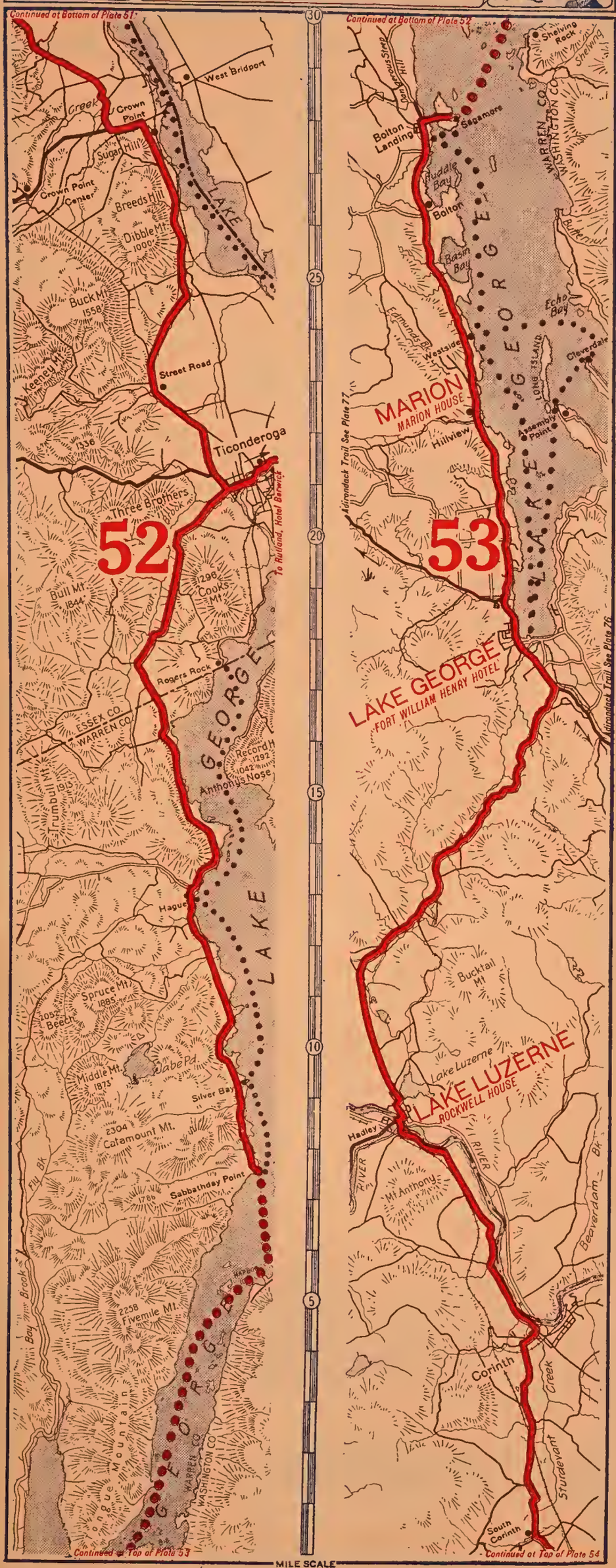

SARATOGA SPRINGS TO ALBANY

37.6 m.

All macadam. See Map, opposite.

0.0 **SARATOGA SPRINGS.** Lake Ave. & Broadway. Start south on Broadway.
0.5 5-corners; turn right on Ballston Ave.
2.0 4-corners; curve right.
2.1 Left-hand road; turn left.
6.3 3-corners; bear right.
6.4 End of road; turn left.
6.7 **Ballston.** Straight on.
6.8 End of Milton Ave; jog right and left.
11.3 End of road; turn left.
13.1 3-corners; curve right.
14.3 **Burnt Hills.** Straight on.
15.6 3-corners; turn left.
20.8 Turn left under RR.
22.1 Turn left on State St.
22.6 **Schenectady.** RR. viaduct.
Mohawk Hotel and Baths.
22.8 Keep left of iron water-trough, following State St. into Central Ave. Pass State Capitol 37.3 and jog right and left into State St.
37.6 **ALBANY;** State & Pearl Sts.

The Ten Eyck. Stanwix Hall.
Kenmore Hotel. The Hampton.

Descriptive Outline — Saratoga Springs, the county seat of Saratoga County, is perhaps the most famous resort in the Empire State. Its waters have long been famous for their medicinal property. Cooper in "The Last of the Mohicans" refers to the popularity of the springs, whose healing qualities were well known to the Indians. **Saratoga** is rich also in historic lore. Near here General Burgoyne surrendered to General Gates, and to commemorate this event a beautiful monument has been erected (at Schuylerville) 11 miles to the east.

Saratoga Springs is now a State Reservation with beautiful parks and state bath houses and drinking halls. The famous race track, "Yaddo" (Mrs. Trask's estate), Saratoga Lake and Canfield's famous Casino are points of interest which should not be overlooked. From **Saratoga Springs** a good macadam road leads south to **Ballston Spa,** once a famous resort, and so over rolling country into **Schenectady** (see page 16). Here we turn east and follow a direct road into **Albany** (see page 14).

ALBANY TO SARATOGA SPRINGS

37.6 m.

All macadam. See Map, opposite.

0.0 **ALBANY;** State & Pearl Sts. North on State St.
0.2 At Capitol jog right and left with trolley into Washington Ave.
0.7 Park in fork; bear right on Central Ave., becoming State St.
15.0 **Schenectady,** at RR. viaduct.
Mohawk Hotel and Baths.
Straight thru.
15.4 End of street; turn right on Washington Ave.
17.5 Fork, bear right.
22.1 Fork, bear right, thru **Burnt Hills** 23.3.
24.6 3-corners; turn left.
26.3 Turn right on macadam.
30.7 End of street; jog right and left on Milton Ave.
30.9 **Ballston.** Straight thru.
31.2 Just beyond bridge turn right on Saratoga Ave
31.3 Curve left across trolley.
35.4 End of road; turn right.
35.6 4-corners; curve left on Ballston Ave.
37.1 5-corners; turn left on Broadway into
37.6 **SARATOGA SPRINGS;** Broadway, Lake Ave. & Church St.
Grand Union Hotel.
The Worden.
Hotel American.

A CHARMING VIEW OF LAKE GEORGE

IROQUOIS TRAIL

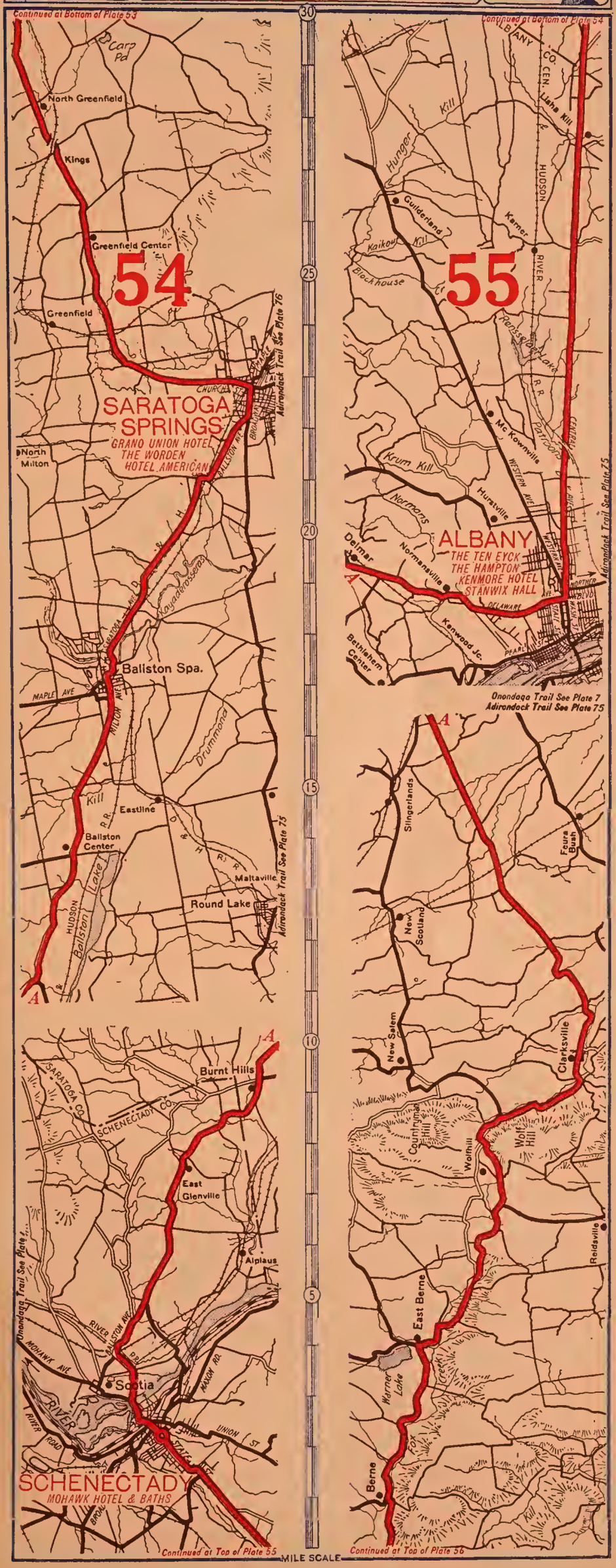

ALBANY TO COOPERSTOWN

95.9 m.

About ½ macadam; balance good dirt. See Map, opposite.

0.0 **ALBANY.** State & Pearl Sts.
Northwest on Pearl St., jogging right and left at Capitol into Washington Ave.
0.7 Turn left on Lark St.
1.1 5-corners; bear slightly left on Delaware Ave.
2.8 Turn right at cemetery.
5.3 **Delmar.** Straight thru.
9.2 Fork, bear left thru
13.2 **Clarksville.**
13.7 Turn right on macadam.
15.3 4-corners; turn right.
17.7 Fork, bear right—sign "Berne."
20.7 End of road; turn left thru **E. Berne** 21.1, and right at 3-corners 22.1.
24.8 End of road; turn left.
24.9 **Berne**; P. O.; bear right.
31.4 **Gallupville.** Bear right.
35.2 Turn sharp right at red brick house.
Left leads to **Middleburg—Hotel Baker.**
37.8 End of road; turn left.
38.4 **Central Bridge.**
43.4 4-corners; bear right.
46.7 **Cobleskill.** 5-corners. Bear right around park.
48.5 4-corners; straight thru.
52.3 **Richmondville.**
58.5 End of road; turn right.
64.0 **Worcester.** Straight on.
65.1 Turn left with poles.
69.3 **Schenevus.** Straight on, thru **Maryland** 72.7.
78.2 Turn left under RR.
79.2 **Colliersville.** Turn square right on macadam, thru **Portlandville** 82.8 and
87.3 **Milford.**
92.1 Fork, keep right.
95.2 Fork, bear right.
95.9 **COOPERSTOWN,** Main & Chestnut Sts.
The O-te-sa-ga.

Descriptive Outline — Leaving **Albany**, on a fine State road, we come into hilly country within a very few miles. **East Berne** and **Berne** are small summer resorts in the Helderberg Mountains, really a spur of the Northern Catskills. **Cobleskill** is an important route center, and has a good hotel. At **Colliersville** we strike the north and south trunk line, and proceed northward through **Milford** into **Cooperstown. Cooperstown** was founded in 1786 by the father of J. Fenimore Cooper, who owned 40,000 acres in the vicinity. The town is beautifully situated on Otsego Lake, called "Glimmerglass" by Cooper. This lake is the source of the Susquehanna River. The principal object of interest is the site of the old Cooper Mansion, marked by a statue of an Indian hunter. The grounds have been converted into a park.

COOPERSTOWN TO ALBANY

95.9 m.

About ½ macadam; balance good dirt. See Map, opposite.

0.0 **COOPERSTOWN,** Main & Chestnut Sts.
South on Chestnut St.
8.6 **Milford.** Straight thru.
13.1 **Portlandville.**
16.7 **Colliersville.** End of road; turn left, thru **Maryland** 23.3 and **Schenevus** 26.6.
30.9 End of road; turn right.
32.0 **Worcester.** Straight thru.
37.5 Turn left, thru **Richmondville** 43.7.
47.5 Church in fork, bear left.
49.3 **Cobleskill.** 5-corners. Straight thru.
52.6 4-corners; bear left.
Right leads to **Middleburg—Hotel Baker.**
57.6 **Central Bridge.**
59.4 3-corners; bear right.
60.8 End of road; turn left.
64.9 **Gallupville.** Bear left.
65.2 Fork, bear right.
71.6 **Berne.** Cross iron bridge and turn right.
74.3 3-corners; curve left.
75.7 Turn right—sign "Albany."
82.6 End of road; turn left.
83.0 **Clarksville.** Straight on.
86.8 Fork, curve right, thru **Delmar** 91.2 into Delaware Ave.
94.9 5-corners; bear right into Lark St.
95.2 Turn right on Washington Ave. past Capitol.
95.6 Jog right and left with trolley into State St.
95.9 **ALBANY,** State & Pearl Sts.
The Ten Eyck. **The Hampton.**
Kenmore Hotel. **Stanwix Hall.**

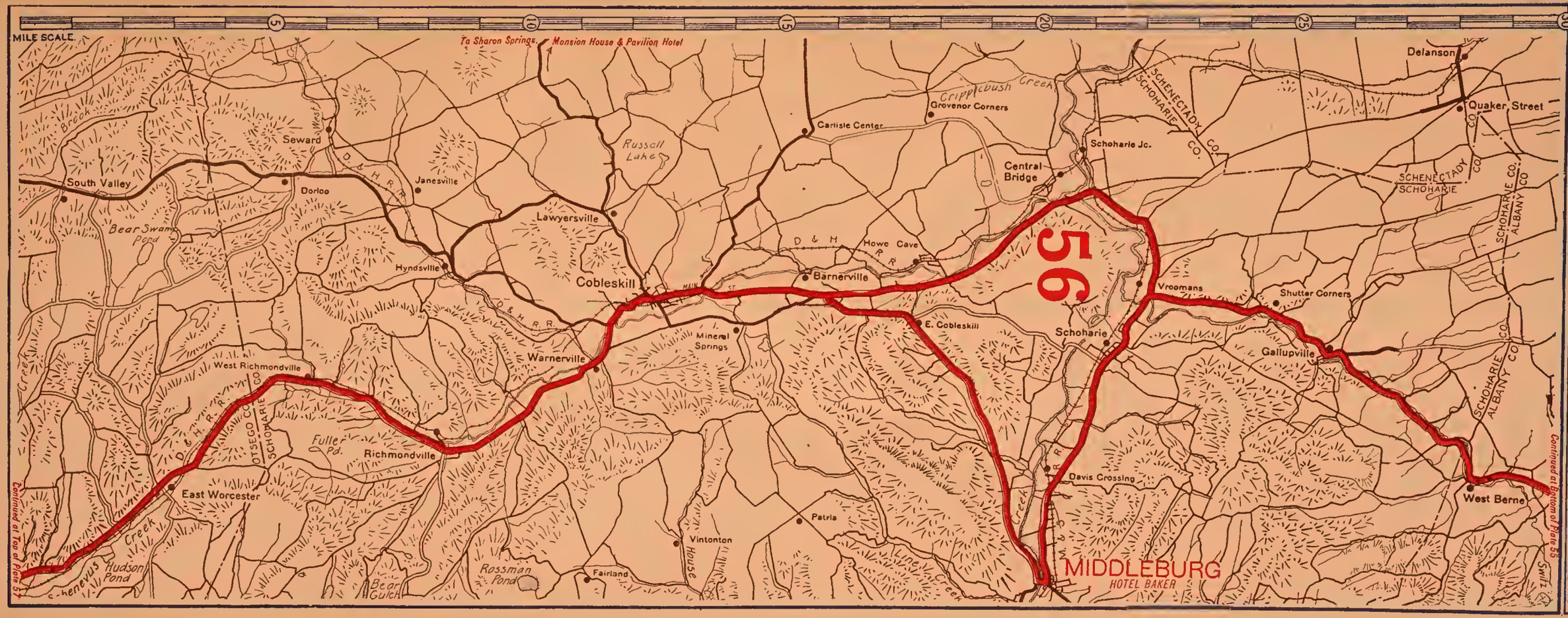

IROQUOIS TRAIL

COOPERSTOWN TO WATKINS

124.5 m.

About ½ macadam; balance dirt. See Map, opposite.

0.0 **COOPERSTOWN;** Main & Chestnut Sts. South on Chestnut St.
0.7 Cross RR. and turn left.
2.0 Turn right.
5.5 **Fly Creek.** 5-corners. Turn left thru **Oaksville** 6.7 and **Burlington** 13.2.
15.9 End of road; turn left.
17.0 **W. Burlington.** Straight on.
20.0 **Edmeston.** Straight on, thru **Columbus** 27.1.
33.8 **Sherburne.** Straight thru.
37.1 3-corners; bear left.
38.1 **Smyrna,** 3-corners. Bear slightly right.
38.9 Fork, keep left.
40.6 Fork, bear left.
40.9 End of road; turn left.
42.6 Fork, bear left, thru **Bonney** 43.8 and **Otselic** 46.7.
46.9 End of road; turn left.
48.3 Fork, bear right.
57.3 **De Ruyter.** Straight thru.

Descriptive Outline — From **Cooperstown** west the country flattens out to a certain extent, and the road, though hilly, has few steep grades. The first town of any importance through which we pass is **Cortland,** which is located at a high altitude at a point where seven valleys come together. A fine dairying country this, noted for its agricultural produce as well. **Little York Lake** is seven miles north. **Cortland** produces wire cloth, carriages and overalls, and is the seat of a **State Normal School.** Near **Dryden** is the original George Junior Republic. **Ithaca,** the Forest City, is the center of a most picturesque section. It is situated at the head of Cayuga Lake, which is 42 miles long and 381 feet above sea level. **Ithaca** is one of the foremost educational centers of the world, and is the seat of **Cornell University** with its 6,000 students. The Cornell Campus is a beautiful park of many hundred acres, with numerous, commodious and impressive buildings, located on the brow of the hill 400 feet above Cayuga Lake. Three creeks wind through **Ithaca,** foaming and tumbling in cascades down the gorges in the hills. **Ithaca Falls,** 150 feet high and just as broad, is second in size only to Niagara. **Taughannock Falls,** on the west shore of Cayuga, is the highest single fall east of the Rockies, having a height of 215 feet.

WATKINS TO COOPERSTOWN

124.5 m.

About ½ macadam; balance dirt. See Map, page 79.

0.0 **WATKINS;** 4th & Franklin Sts. East on 4th St.
1.1 End of road; turn left.
3.5 4-corners; turn right, thru **Bennettsburg** 5.7.
9.2 End of road; turn right.
9.5 **Reynoldsville.** Turn left around brick store.
9.7 Right-hand road; turn right.
12.1 Turn right—sign "Ithaca," thru **Perry City** 14.1.
19.1 4-corners; turn right.
24.9 4-corners; curve left.
26.0 **Ithaca;** State & Aurora Sts. Turn right on Aurora St.
26.2 Turn right on Mill St., coming on University Ave.
26.7 Turn right on Lake St.
29.6 End of road; turn left.
37.7 **Dryden;** 4-corners; turn right.
47.5 **Cortland;** Main & Tompkins Sts. Bear left. Cortland House.
47.7 Turn right on Clinton Ave.
48.5 Turn left—sign "De Ruyter."
53.9 **E. Homer.** Straight thru.
58.8 **Truxton.** 4-corners at water-trough; turn right, thru **Cuyler** 63.6.
67.2 **De Ruyter.** Straight thru.

Descriptive Outline—Watkins is situated in the heart of the lake country at the head of Seneca Lake, the largest and deepest, and by some held the most beautiful lake of Central New York. The village derives its name from the picturesque **Watkins Glen,** maintained by the State as a public park. This natural wonder is adjacent to the head of Seneca Lake, and opens directly onto the main street of the village. It consists of numerous glens with precipitous walls rising one above another for a distance of over two and a half miles, through which tumbles a turbulent stream, whipping itself into foam as it cuts its way

IROQUOIS TRAIL

Continued at Bottom of Plate 56

Continued at lower left side of Plate 57

57

58

Worcester
Cary Lake
R.R.
Palmer's Creek
Elk Creek
Schenevus
Sagerhouse Brook
Chaseville
Maryland
Schenevus
DELAWARE
Portlandville
Milford Center
Colliersville
Spring Brook
Crumhorn Lake
Continued at Bottom of Plate 57
Continued at Top of Plate 58
Oaksville
Fly Creek
LAKE OTSEGO
COOPERSTOWN
THE O-TE-SA-GA
Toddsville
Index
R.R.
Chase
Phoenix Mills
Hartwick Seminary
HUDSON RIVER
Little Pd
Arnold Lake
Milford
Continued at upper left side of Plate 57
Continued at Top of Plate 58
Burlington
West Burlington
Edmeston
Patent
Ambler
South Edmeston
Sweeds
Lambs Corr
Shawler Bk
Columbus
Sherburne
Hunts Mt.
Earlville
Cold Spring Bk
Smyrna
Continued at Top of Plate 59

30
25
20
15
10
5

MILE SCALE

COOPERSTOWN TO WATKINS

(Continued)

65.7 **Truxton.** 4-corners at water-trough; turn left, thru **E. Homer** 70.6.
76.0 End of road; turn right.
76.8 **Cortland.** Main St. & Clinton Ave.
Cortland House.
Turn left on Main St. 3 blocks.
77.0 Turn diagonally right on Tompkins St. across RR. 77.9.
86.8 **Dryden.** 4-corners; turn right—sign "Ithaca."
93.9 5-corners; bear right.
94.9 Turn right—sign "Ithaca."
97.8 4-corners; turn left on University Ave. Jog left and right 98.2 into Mill St.
98.3 Turn left on Aurora St.
98.5 **Ithaca.** State & Aurora Sts.
Turn left on State St.
99.6 Fork of 3 roads; turn right on Cliff St., thru **Krum's Corner** 104.0.
105.4 4-corners; turn left, thru **Perry City** 110.4.
112.4 End of road; turn left.
114.8 End of road; turn left.
115.0 **Reynoldsville.** Turn right around red brick store.
115.3 Cross bridge and turn left, thru **Bennettsburg** 118.8 and **Burdett** 120.7.
121.0 4-corners; turn left.
121.7 Fork, bear right.
123.4 Turn right—sign "Watkins."
124.5 **WATKINS.** 4th & Franklin Sts.
The Glen Springs.

WATKINS TO COOPERSTOWN

(Continued)

69.6 Fork, bear right.
77.6 Turn right on dirt road, thru **Bonney** 80.6.
82.6 Fork, keep left.
83.6 Fork, bear right.
86.6 **Smyrna.** Straight thru.
90.7 **Sherburne.** Straight thru.
97.4 **Columbus.** Straight thru.
100.6 Fork, keep right upgrade.
104.5 **Edmeston.** Straight thru.
108.6 Turn right—sign "Cooperstown," thru **Burlington** 111.3 and **Oaksville** 117.8.
119.0 **Fly Creek.** 5-corners; turn right.
122.5 End of road; turn left.
123.8 Turn right on Chestnut St.
124.5 **COOPERSTOWN.** Main & Chestnut Sts.
The O-te-sa-ga.

---

through the solid rock or, leaping from rocky heights, forming numerous cascades and waterfalls. Concrete walks and stairs, erected by the State, have made it possible to explore with ease and safety the most distant recesses of this wonderful gorge. Here may be seen the Amphitheatre, with walls rising to a height of 150 ft.; Minnehaha Falls, Frowning Cliff, Cavern Cascade, Whirlwind Gorge, etc.

Other falls in the near vicinity are those in Havana Glen, Hector Falls, Montour Falls and Glen Excelsior, where are seen Sullivan's Falls, over 200 ft. high, named for General Sullivan, who led his men against the Indians in 1779, the path they trod still being used as a footpath along the head of the gorge.

IN THE LAKE DISTRICT

IROQUOIS TRAIL

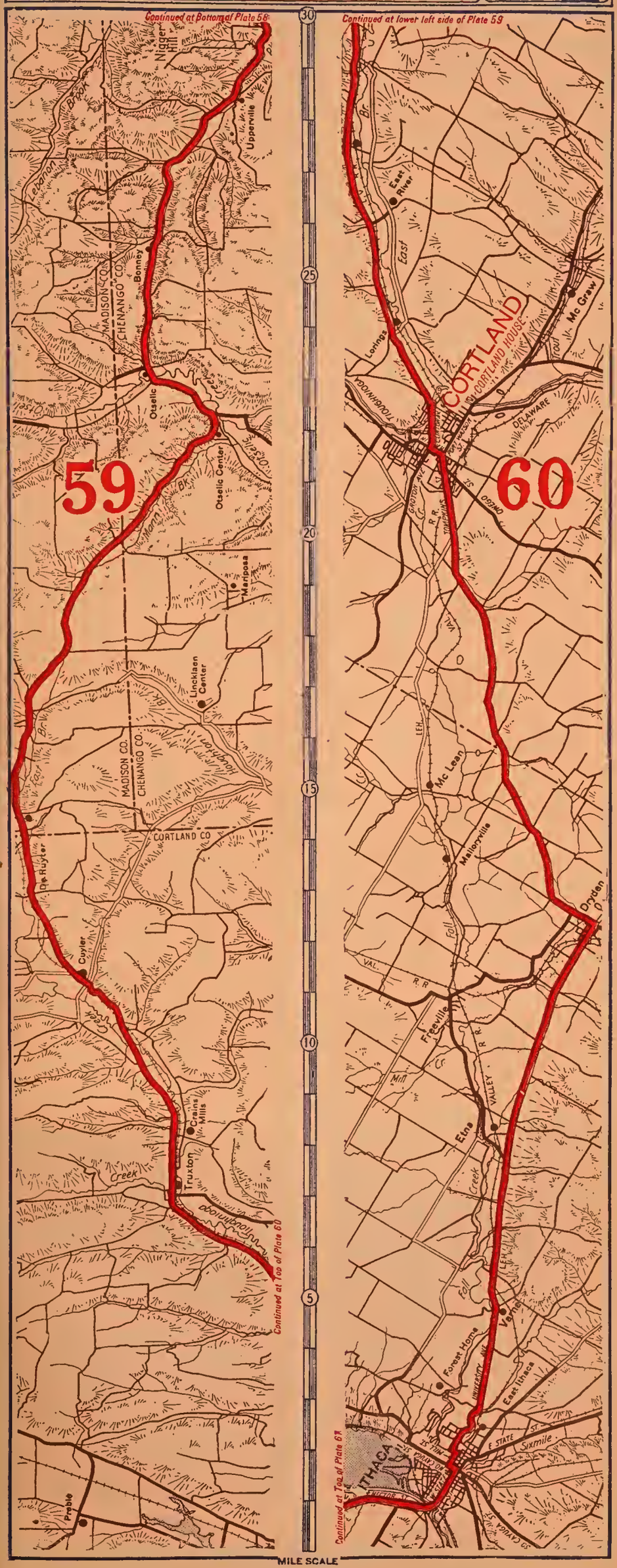

WATKINS TO HORNELL

57.0 m.

½ macadam; balance good dirt. See Map, opposite.

0.0 **WATKINS;** 4th & Franklin Sts.
West on 4th St., curving right 0.1.
2.7 Turn left, across RR. 2.9.
4.3 Fork, bear right.
10.8 **Tyrone.** Straight thru.
12.7 Turn right at shore of Lake Wauneta.
16.2 4-corners; turn left.
16.6 **Wayne.** Bear left.
24.7 3-corners; curve right.
25.2 **Hammondsport.** At Monument. Straight thru.
27.3 3-corners; curve left.
32.9 **Bath.** At park. Turn right.
34.0 Fork, bear right.
35.1 3-corners; turn left.
36.7 **Kanova.** 4-corners; turn left across bridge.
36.9 Turn right at old store.
39.7 3-corners; bear left.
46.1 **Howard.** Turn right.
55.3 End of road; turn left.
57.0 **HORNELL;** Main, Seneca & Canisteo Sts.

Descriptive Outline — Starting west from **Watkins**, the first town of any importance is **Hammondsport**, at the north end of Lake Cayuga, where Glenn Curtiss has his aeroplane factory and his aviation school. Almost any day one may see the instructors with their pupils soaring above the lake in their hydro-aeroplanes, or rising to tremendous heights in a faster and lighter aeroplane.

HORNELL TO WATKINS

57.0 m.

½ macadam; balance good dirt. See Map, opposite.

0.0 **HORNELL;** Main, Seneca & Canisteo Sts.
North on Seneca St.
1.7 Turn right—sign "Bath."
10.9 **Howard.** End of road; turn left.
17.3 Turn right—sign "Bath."
20.1 End of road; turn left.
20.3 **Kanova.** 4-corners; turn right.
21.9 3-corners; turn right.
23.7 Fork, bear left.
24.1 **Bath.** At park. Turn left on Liberty St.
24.5 Bear right on Geneva St.
29.4 Fork, keep left.
29.7 3-corners; curve right.
31.8 **Hammondsport.** Monument. Turn square right.
32.3 3-corners; curve left.
36.3 Fork, keep right.
40.4 **Wayne.** Curve right.
40.8 4-corners; curve right along shore of lake.
44.3 End of road; turn left.
46.2 **Tyrone.** Fork, bear right.
51.0 **Fork,** bear right.
54.3 End of road; turn right.
55.6 Diagonal 4-corners; straight thru.
Right leads to The Glen Springs—½ m.
57.0 **WATKINS;** 4th & Franklin Sts.

Bath is a pretty little town at the junction of two valleys. **Hornell,** on the Canisteo River, has several large manufacturing establishments, and is located in a fertile farming country.

WATKINS GLEN

IROQUOIS TRAIL

HORNELL TO JAMESTOWN

120.4 m.

All but 19 miles macadam. See Map, opposite.

0.0 **HORNELL**; Main & Canisteo Sts.
West on Main St.
0.5 Turn left.
2.8 4-corners; turn left, thru **Almond** 5.4.
5.9 Fork, bear left.
9.2 **Alfred Sta.** Bear left.
9.3 4-corners; turn right.
17.6 **Andover.** Jog left and right.
24.3 Turn left across bridge.
24.6 Just before RR. turn right.
26.0 4-corners; turn right on Main St. into
26.3 **Wellsville,** Main & State Sts.
Straight on thru **Scio** 31.0.
35.5 Opposite station, turn left.
35.8 **Belmont.** At park. Turn diagonally right.
38.3 **Belvidere.** 4-corners; turn left.
38.5 End of road; turn left.
39.8 Turn left on macadam.
43.4 **Friendship.** Straight thru.
51.5 **Cuba.** 4-corners. Turn right on Genesee St.
51.7 Cross RR. and turn left.
54.2 Turn left on macadam.
58.5 4-corners; turn left.
59.3 **Hinsdale.** End of road; turn right.
65.6 Turn left at car barns.
66.2 **Olean.** Main & State Sts.

Descriptive Outline — Starting west from **Hornell,** we follow along a fine state road which traverses the southern tier of the Empire State. **Wellsville, Cuba** and **Olean** are manufacturing towns of some little prominence, as are **Vandalia** and **Salamanca.**

Jamestown is located near the outlet of Lake Chautauqua. The original Chautauqua Assembly grounds lie on the shore of this beautiful body of water. Steamers run to **Lakewood, Bemus Point, Point Chautauqua** and **Mayville. Jamestown,** naturally famous as a manufacturing center, was the first city in the United States to make metal furniture. The James Prendergast Memorial Library and the St. Luke Memorial Church are worth visiting.

JAMESTOWN TO HORNELL

120.4 m.

All but 19 miles macadam. See Map, page 85.

0.0 **JAMESTOWN**; Main & 3d Sts.
Start east on 3d St.
0.4 Turn left at brick church on 2d St., thru **Falconer** 2.9 and **Kennedy** 9.3.
11.6 3-corners; bear right.
16.7 **Randolph**; bear left.
17.1 4-corners; turn right.
19.1 End of road; turn right, thru **Steamburg** 23.2.
28.4 Turn right, across river.
28.7 **Red House.** 4-corners; turn left.
33.7 4-corners; turn right on Center St.
33.9 Turn left on Broad St.
35.2 Turn left on Main St.
35.5 **Salamanca.** Turn right on Wildwood Ave.
36.2 4-corners; turn left.
37.0 3-corners; curve right.
40.1 Fork, bear left, thru **Carrollton** 41.3 and **Vandalia** 45.5.
50.0 4-corners; turn right.
50.2 Left-hand road; turn left.
50.4 **Allegany.** Straight thru.
54.2 **Olean.** Main & State Sts.

A PIECE OF STATE ROAD

IROQUOIS TRAIL

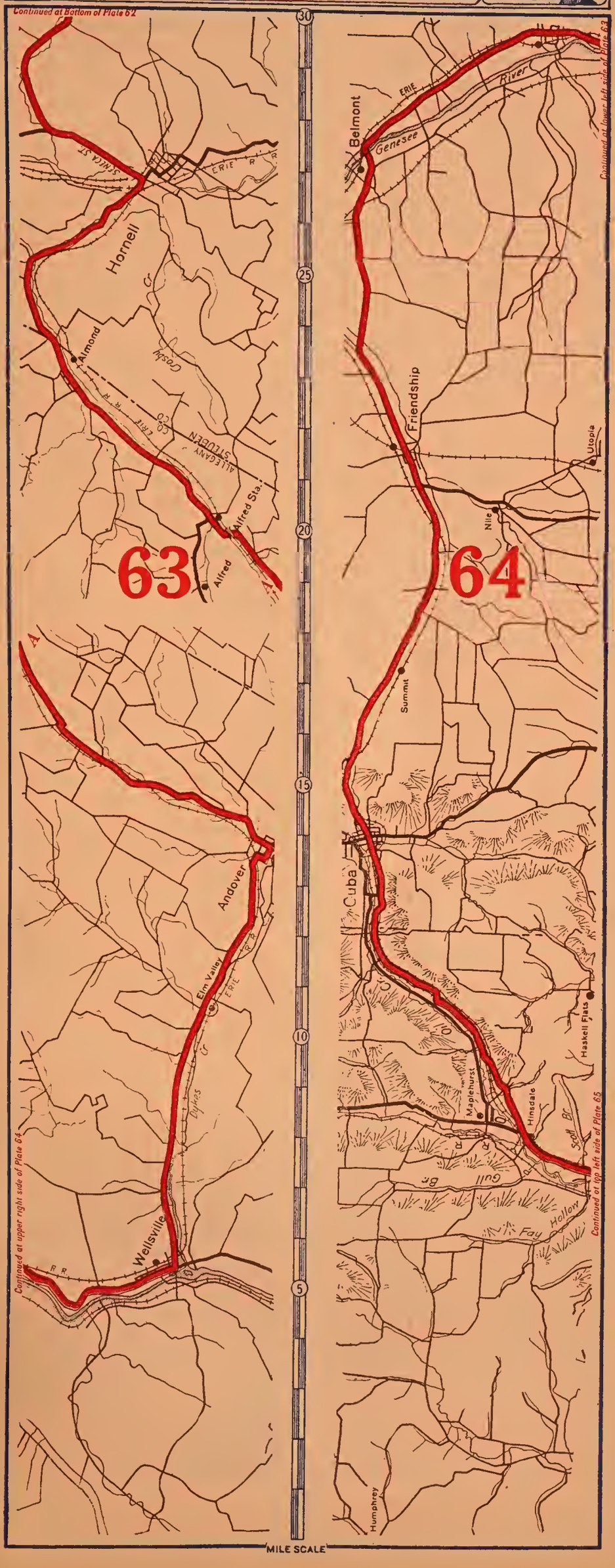

HORNELL TO JAMESTOWN
(Continued)

Turn right on State St.
70.0 **Allegany.** Straight thru.
70.2 End of street; turn right.
70.4 4-corners; turn left.
74.9 **Vandalia.** Straight on, thru outskirts of **Carrollton** 78.9.
83.4 3-corners; bear left.
84.2 4-corners; turn right on Wildwood Ave.
84.9 **Salamanca.** Main St. & Wildwood Ave.
Turn left on Main St. across the Allegheny river.
85.2 Turn right on Broad St.
86.5 Turn right on Center St.
86.7 Turn left along river.
91.7 **Red House.** 4-corners; turn right across river.
92.0 End of road; turn left.
95.0 Fork beyond small bridge; bear right, thru **Steamburg** 97.2.
101.3 Turn left with poles.
103.3 4-corners; turn left.
103.7 **Randolph.** Bandstand in fork; bear right on concrete.
105.3 Fork, bear left.
108.8 3-corners; bear left, thru **Kennedy** 111.1, coming into E. Main St., **Falconer** 117.5.
120.0 5-corners at brick church; jog right and left into 3d St.
120.4 **JAMESTOWN;** Main & 3d Sts.
The Samuels.

JAMESTOWN TO HORNELL
(Continued)

Turn left on Main St.
54.8 Turn right at car barns.
54.9 Turn left with trolley.
61.1 **Hinsdale.** Turn left.
61.9 4-corners; turn right.
66.2 End of road; turn right.
68.7 End of road at station; turn right on Genesee St.
68.9 **Cuba.** 4-corners; turn left.
70.1 Fork, bear right, thru **Friendship** 77.0.
80.6 End of road; turn right.
81.9 Turn right under RR.
82.1 **Belvidere.** 4-corners; turn right with macadam.
84.6 **Belmont.** 5-corners; bear left on Stewart St.
84.9 End of road at station; turn right, thru **Scio,** 89.4.
94.1 **Wellsville.** Main & State Sts.
Straight thru.
94.4 Turn left on Dyke St.
95.8 End of road; turn left.
96.1 End of road; turn right.
101.4 Fork, bear left.
102.4 Fork, bear right.
102.8 **Andover.** Jog right and left across RR.
103.2 4-corners; bear left.
111.1 Turn right; sign "Watkins."
111.2 **Alfred Sta.;** curve right.
114.5 End of road; bear right, thru **Almond** 115.0.
117.6 4-corners; turn right.
119.9 End of road; turn right on Main St.
120.4 **HORNELL;** Main & Canisteo Sts.

LEAF-FRINGED HIGHWAYS IN THE SOUTHERN TIER

IROQUOIS TRAIL

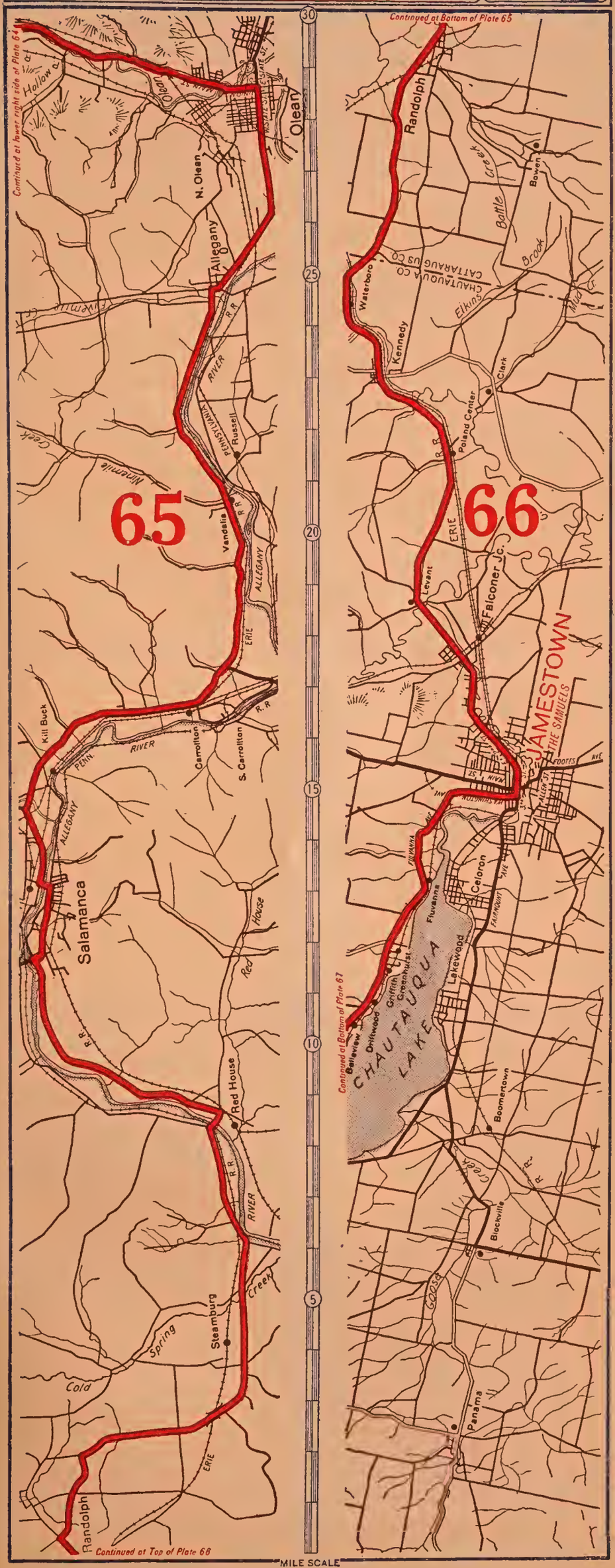

JAMESTOWN TO WESTFIELD

28.0 m.

Good gravel; some macadam. See Map, opposite.

0.0 **JAMESTOWN**; Main & 3d Sts.
West on 3d St.
0.2 Turn right on Washington St.
1.4 End of street; turn left.
4.2 **Fluvanna.** Fork, keep left.
6.8 Turn left.
10.3 **Bemus Point.** End of road.
Hotel Pickard.
Turn right.
10.5 Fork, keep left.
11.5 Cross RR. and turn left.
16.3 3-corners; keep left thru **Dewittville** 16.7.
17.6 **Point Chautauqua.**
Straight on thru **Hartfield** 19.9.
21.6 **Mayville.** Straight thru.
26.6 Fork, bear right, coming into S. Portage St.
28.0 **WESTFIELD**; Main & Portage Sts.
Right leads to **Buffalo**; left leads to **Erie**; see page 48.

WESTFIELD TO JAMESTOWN

28.0 m.

Good gravel; some macadam. See Map, opposite.

0.0 **WESTFIELD**; Main & Portage Sts.
South on Portage St.
A right turn, if coming from **Erie**; a left turn, if coming from **Buffalo.**
6.5 **Mayville.** Straight thru.
8.3 **Hartfield.** Straight thru.
8.5 Fork of 3 roads; turn right.
10.4 **Point Chautauqua.**
Slightly left with the travel, thru **Dewittville** 11.3.
17.7 **Bemus Point.** 3-corners.
Hotel Pickard.
Turn left.
21.2 End of road; turn right, thru **Fluvanna** 23.8.
26.6 Turn right on Washington St.
27.8 Turn left on 3d St.
28.0 **JAMESTOWN**; Main & 3d Sts.
The Samuels.

Descriptive Outline — From **Jamestown** we run over to the shore of Lake Chautauqua, and follow the same through **Bemus Point** and **Point Chautauqua**—both of them popular summer resorts—to **Mayville,** at the northern end of the lake. **Mayville** is the summer meeting place of the Chautauqua Institution, a system of popular education which includes public lectures, summer class, etc. It was founded in 1878 by Bishop Vincent and Lewis Miller, and has about 300,000 members. Chautauqua Lake is about 18 miles long, and while only 8 miles from Lake Erie, its waters are discharged into the Gulf of Mexico.

At **Westfield** we may turn east for **Buffalo** or west for **Erie** (see page 48).

THE COOL BANKS OF LAKE CHAUTAUQUA

IROQUOIS TRAIL

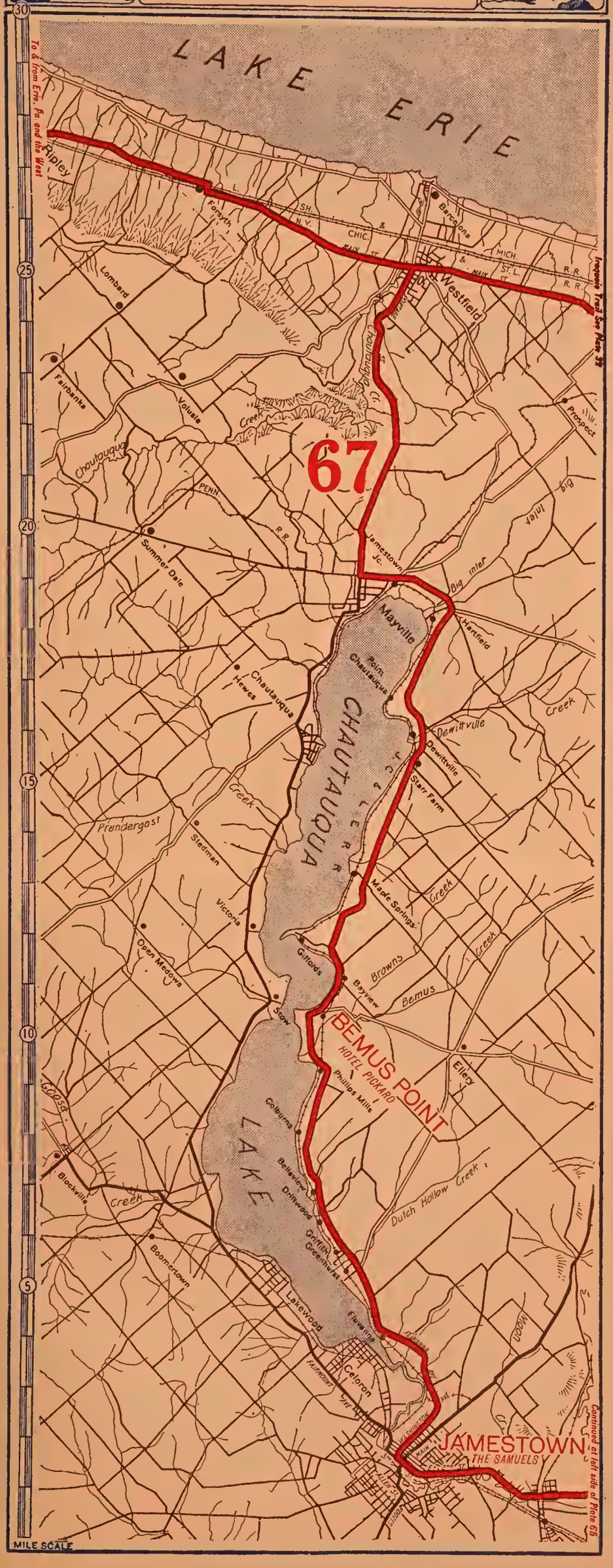

IN THE VICINITY OF PITTSFIELD

THE HOOSIC RIVER, NEAR WILLIAMSTOWN

THE WOODED HILLS AT LENOX



TURKEY HOLLOW, MILLBROOK

Descriptive Outline—New York to Lake Placid.

For want of space on the text pages following, we have condensed the descriptive outline and inserted it here. For continuation, see page 104.

Starting from **New York City** we proceed as in the **Onondaga Trail** as far as **Scarboro Church** (see pages 8 and 10). At the church we turn right on a beautiful wide road through the Pocantico Hills, J. D. Rockefeller's estate on right and left. **Briarcliff Manor** is a small settlement on the shoulder of the hill which overlooks the Hudson. Northward from here the road traverses the reservoir district of Westchester and Putnam Counties, and most of the small lakes on either side of the highway have been artificially made as containers for the great aqueduct scheme which supplies New York with water. **Lake Mahopac,** however, is a natural body of water picturesquely dotted with islands. At the southern edge of **Carmel** one may turn right, through **Brewster** to **Danbury,** and then follow a splendid scenic road across the hills to **Waterbury,** a route-center for delightful trips in western Connecticut. At **Carmel,** on the shore of Lake Glenida, we turn northwest from the main Harlem Valley route and start climbing the steep ascent of Stormville Mountain, descending into more level country into **Poughkeepsie** (see page 12.)

From **Poughkeepsie** the road runs in a northeasterly direction through the charming village of **Millbrook,** and rejoins the Harlem Valley route at **Amenia.** We now run north through **Millerton,** and then bear east across the line into Connecticut. **Lakeville** and **Salisbury** are well-known summer resorts in the southern Berkshires. **South Egremont, Great Barrington** and **Stockbridge** are typical New England towns with all the rustic attractiveness so familiar to the tourist.

Lenox is, perhaps, the most fashionable of all the Berkshire resorts, and is surrounded by beautiful estates. **Pittsfield,** the largest city in Western Massachusetts, has recently come into great prominence as a touring center. Fine macadam highways radiate in all directions from the city. 22 miles to the north lies **Williamstown,** a lovely spot, and the home of Williams College. It lies in a valley under the foot of Mt. Greylock, the highest and most prominent of all the Berkshire peaks.

From **Pittsfield** the road runs in a northwesterly direction over Taconic Mountain into the valley of Rensselaer County. The road over the mountain is one of the finest in the country, and the views are superb.

From **Albany** (see page 14) we proceed northward on the west side of the Hudson. At **Lathams Corners** a right turn brings one into **Troy** on the east bank. **Troy** is a manufacturing city of some 80,000 inhabitants, and lies at the head of navigation of the Hudson. The Rensselaer Polytechnic Institute located there is an engineering school of considerable note. We continue north on the boulevard, following the general line of the Hudson River through several small towns into **Saratoga Springs** (see page 72); thence the State road takes us north into **Glens Falls,** from which a fine stretch of gravel road leads to **Rutland,** and also to **Manchester, Vt.** From **Glens Falls** we continue in a northwesterly direction to **Lake George** at the south end of the lake of the same name. Here we join the **Iroquois Trail** for a short distance, and where it bears right along the lake shore we continue left on a fine stretch of concrete through **Warrensburg** into **Chestertown,** and enter the wonderful district known as the Adirondacks.

From **Chestertown** the road continues north through **Pottersville,** and some 18 miles beyond we come along the shore of **Schroon Lake,** a mirror-like body of water surrounded by hills. We are now well in the mountains, and our course is still north into **Elizabethtown.** Here we turn west into **Keene,** which lies in a cross-valley among very high hills. It is almost the exact geographical center for tours to **Wilmington, Lake Placid, Keeseville,** etc. Continuing west the road runs along the shore of the **Cascade Lakes,** and so more or less direct into **Lake Placid**—a sizeable town with numerous hotels on a very beautiful lake of the same name.

GRAPHIC KEY TO

ADIRONDACK TRAIL
OF THE
EMPIRE TOURS

KEY SHOWING PLATE NUMBERS OF DETAIL MAPS

For ONONDAGA TRAIL See Pages 6-7
For IROQUOIS TRAIL See Pages 46-47

Copyright 1915 by The Empire Tours Association

The Rectangles denoted by the fine brown lines define the territory on the ADIRONDACK TRAIL shown in detail on the maps, pages

DETAIL MAPS

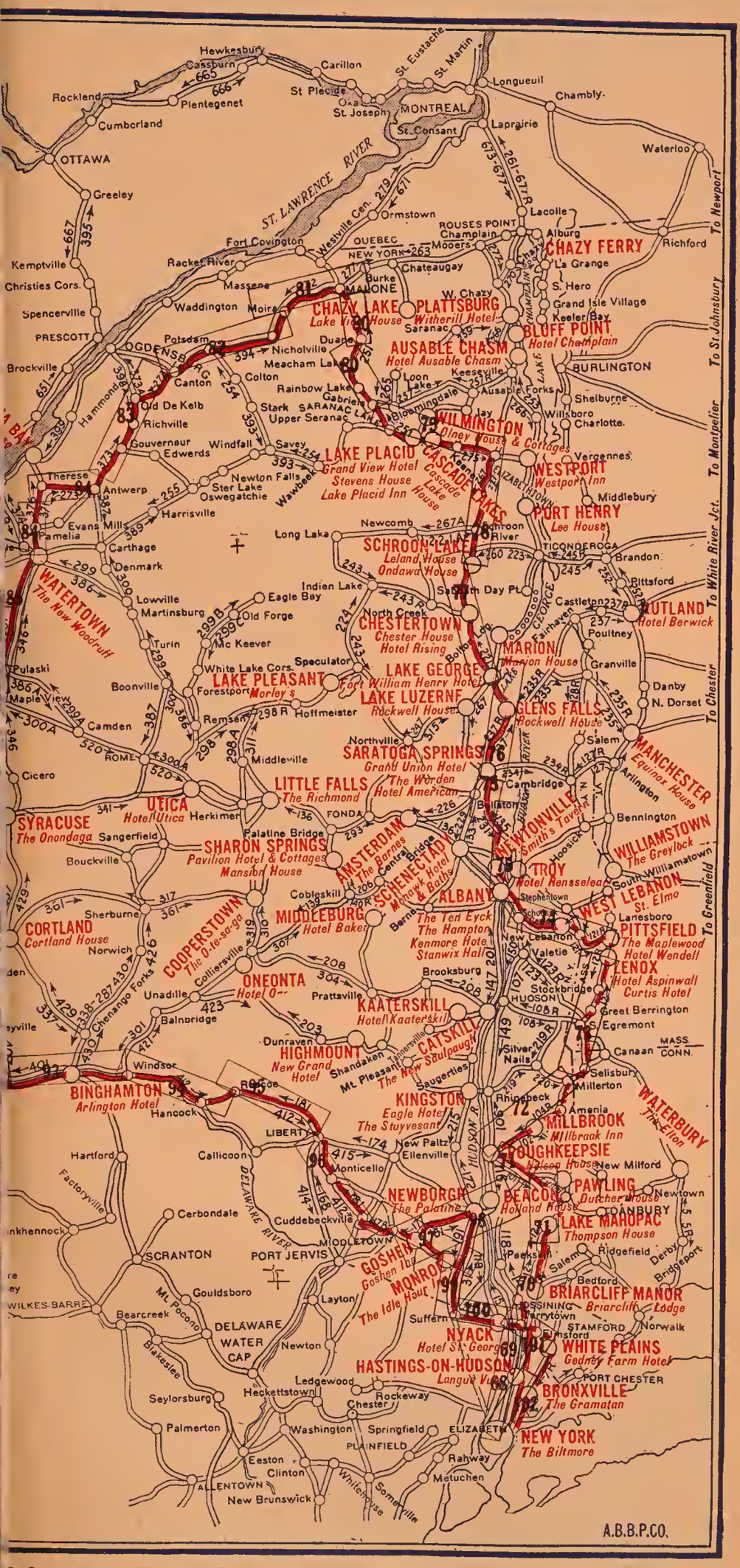

93 to 127, and the brown numbers in the rec-
angles give the plate numbers of the individual
naps.

NEW YORK TO POUGHKEEPSIE

88.8 m.

⅔ macadam; balance fair-to-good dirt.

0.0 **NEW YORK.** Hotel Biltmore. Start west on 43rd St.
0.1 5th Ave. Turn right.
0.9 59th St. Swing left around fountain along south boundary of Central Park.
1.5 **Columbus Circle;** turn right on B'way with trolley.
7.1 Diagonal 4-corners; bear left with trolley. Cross Ship Canal 10.0
13.8 Inn in fork; keep left.
14.4 **Yonkers.** Getty Square. Slightly left, leaving trolley.
14.5 Turn left and next right meeting trolley, on Warburton Ave.
18.9 **Hastings.** Bear left. Longue Vue.
19.6 **Dobbs Ferry.** Fork, bear right upgrade.
20.3 4-corners; bear left.
21.9 **Irvington;** straight thru.
24.9 **Tarrytown.** Straight thru. Left on Main St. leads to Ferry to Nyack—Hotel St. George.
25.6 Brick church in fork; bear left, under aqueduct 28.0.
29.1 **Scarboro Church.** Turn right. Ascend winding grade. Entrance to Briarcliff Lodge on left, 30.8.
30.9 Left-hand road; turn left.
31.4 Turn right, and left beyond.

POUGHKEEPSIE TO NEW YORK

88.8 m.

⅔ macadam; balance fair-to-good dirt. See Map, page 95.

0.0 **POUGHKEEPSIE;** Main & Market Sts. East on Main St.
0.4 Turn right on Hamilton St.
0.7 Turn left on Hooker Ave.
5.1 Turn left and next right.
7.4 **New Hackensack;** turn left.
8.7 Right-hand road; turn right.
11.0 **Fishkill Plains;** straight on.
12.0 Turn square right.
13.7 **Hopewell Church;** turn left.
14.2 Fork, bear right.
14.6 3-corners; turn right.
16.4 End of road; turn left.
17.0 **Stormville;** fork, keep right. Left—sign "Pawling"—leads to Pawling, 11 m.—The Dutcher House.
19.8 End of road; turn left.
20.6 Fork, bear left.
23.3 **Ludingtonville.** Straight on.
23.9 Fork, bear right.
26.1 3-corners; bear right.
30.3 **Carmel.** Straight thru.
30.7 Fork, bear right. Left leads to Brewster, Danbury and Waterbury—The Elton.
33.3 3-corners; turn right.
35.8 Fork, bear right.
35.9 **Lake Mahopac.** Thompson House on left.
37.1 Fork, bear left.
38.2 Fork, bear left.

LIBRARY, VASSAR COLLEGE, POUGHKEEPSIE

ADIRONDACK TRAIL

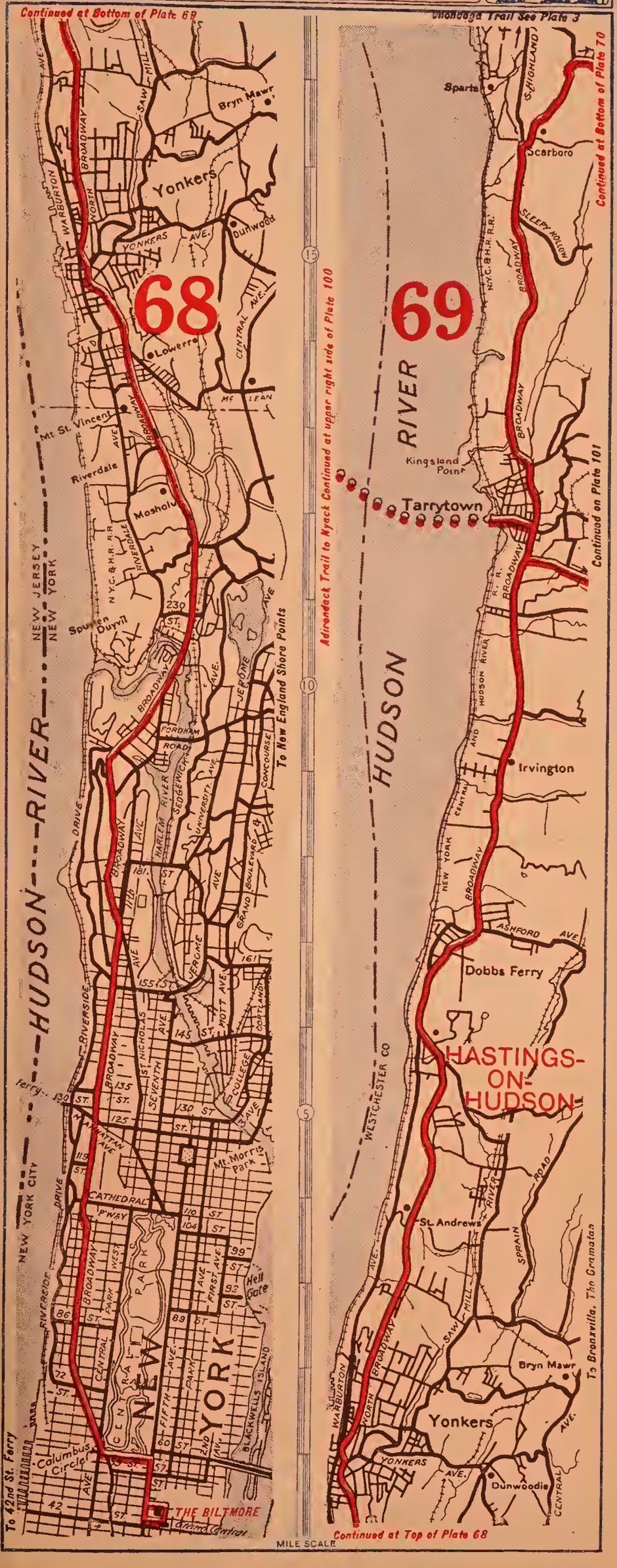

NEW YORK TO POUGHKEEPSIE
(Continued)

31.7 End of road; turn right.
31.8 **Briarcliff.** Small store ahead. Turn left.
34.6 House in fork, bear right.
36.7 Left-hand road; turn left.
37.6 Fork, bear left.
38.4 **Pines Bridge;** bear left. Cross long iron bridge.
40.0 Turn right; sign "Lake Mahopac."
42.6 **Yorktown Heights;** turn left.
42.9 End of road; turn left.
43.1 Turn right—sign "Amawalk." Cross RR. at **Amawalk Sta.** 44.3.
44.6 Fork, bear left.
49.3 **Baldwin Place.** Turn left across RR.
50.7 Fork, bear right.
52.9 **Lake Mahopac.** Thompson House on right. Straight on.
55.2 Fork, bear right. Sharp right 58.1 leads to Danbury and Waterbury—The Elton.
58.5 **Carmel.** Straight thru.
62.7 3-corners; turn left. Right leads to Pawling, 9m. The Dutcher House.
65.6 **Ludingtonville.** Straight on.
69.0 Turn right up Stormville Mtn. Descend stiff grade—water-bars.
71.7 **Stormville.** Straight on.
72.4 Right-hand road, turn right.
74.2 3-corners; turn left.
74.6 End of road; turn left.
75.1 **Hopewell Church;** turn right.
76.8 End of road; turn left.
77.8 **Fishkill Plains.** Straight on.
78.9 Fork, keep right.
80.1 End of road; turn left.
81.4 **New Hackensack;** flagpole in fork, bear right.
83.6 Cross bridge and turn left.
83.7 End of road; turn right.
86.1 Fork, keep right.
88.1 Turn left on Montgomery St.
88.4 Turn right on Market St.
88.8 **POUGHKEEPSIE;** Main & Market Sts. The Nelson House.

POUGHKEEPSIE TO NEW YORK
(Continued)

See Map, opposite.

39.5 **Baldwin Place.** Turn right.
45.7 End of road; turn left.
45.9 Right-hand road; turn right.
46.2 **Yorktown Heights.** End of road; turn right.
46.4 Fork, bear left.
48.8 End of road; turn left, across **Pines Bridge** 50.4, and right at 3-corners beyond.
51.7 Fork, bear left.
57.0 **Briarcliff.** End of road, top of grade; turn right.
57.1 Left-hand road; turn left.
57.9 End of road; turn right. Right-hand road, 58.0, leads to Briarcliff Lodge. Follow winding road downgrade.
58.9 **Scarboro Church.** Turn left on Broadway. Curve right 62.4.
63.1 **Tarrytown.** Straight thru. Right on Main St. leads to Ferry to Nyack—Hotel St. George. Left 64.0 — sign "White Plains" — leads to White Plains—Gedney Farm Hotel.
67.0 **Irvington.** Straight thru.
68.6 4-corners; curve right.
68.7 Fork; keep left upgrade.
69.3 **Dobbs Ferry.** Straight thru.
70.0 **Hastings,** 4-corners. Bear right on Warburton Ave. Longue Vue.
74.4 Manor Hall on right; turn left, curving right 74.5 into
74.6 **Yonkers,** Getty Square. Slightly right across square on S. Broadway. Cross Ship Canal 78.8.
81.9 Fork at Subway Sta.; bear right—still Broadway.
87.3 **Columbus Circle.** Swing ¾ way round the Circle into 59th St., along south boundary of Central Park.
87.9 Turn right on 5th Ave.
88.7 Turn left on 44th St.
88.8 **NEW YORK.** Turn right on Vanderbilt Ave. Hotel Biltmore entrance ahead on right.

ADIRONDACK TRAIL

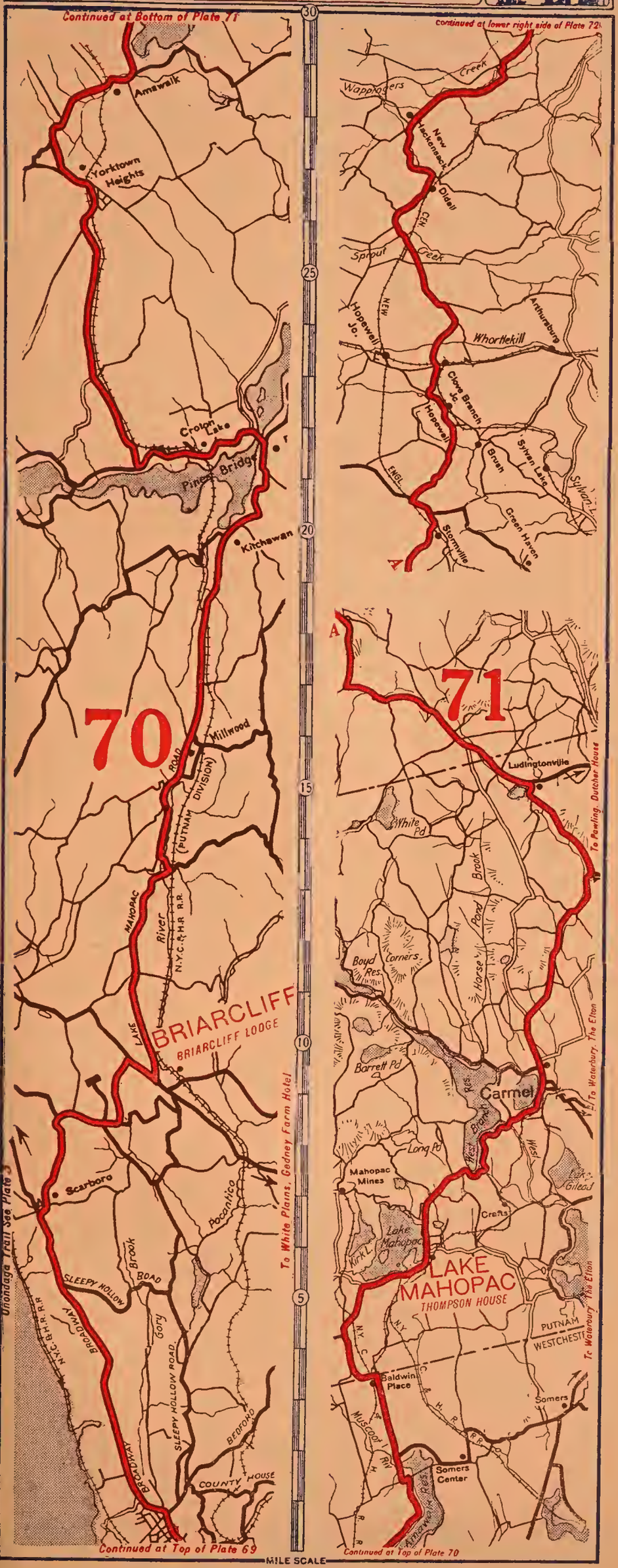

POUGHKEEPSIE TO LENOX, MASS.

70.0 m.

Mostly macadam. See Map, opposite.

0.0 **POUGHKEEPSIE**; Main & Market Sts. East on Main St.
1.8 Fork, keep left.
6.9 **Pleasant Valley.** 4-corners at church; turn right, thru **Washington Hollow** 11.5.
14.7 4-corners; turn left.
Millbrook Inn on right 15.2.
15.5 Right-hand road; turn right.
15.6 **Millbrook**; straight thru.
16.4 End of road; turn right, thru **Mabbettsville** 17.7 and **Lithgow** 20.8.
22.9 Left-hand road; turn left.
24.7 Fork, keep left.
25.5 **Amenia**; 4-corners; turn left.
26.2 Fork, bear right, and left 26.4.
26.6 4-corners; turn right.
28.3 3-corners; curve left.
30.3 Right-hand road; curve right.
32.6 3-corners; curve right.
34.1 Garage on right; turn right.
34.2 **Millerton, N. Y.**; straight on across RR.
36.3 Fork, bear left across RR.
38.1 **Lakeville, Conn.** Descend grade, bearing left 38.2.
39.7 **Salisbury, Conn.** Fork, bear left.
52.4 End of road; turn right, thru
52.7 **S. Egremont, Mass.**
53.0 Turn left, meeting trolley.
53.2 Turn right, leaving trolley.
54.3 Fork, bear right.
55.8 Fork, bear left.
56.4 End of avenue, turn left.
56.7 **Gt. Barrington.** Straight on.
57.3 3-corners; turn right.
57.8 Turn left with macadam.
60.1 Fork, bear right upgrade.
64.1 **Stockbridge.** 4-corners; turn right.
64.4 2 branch roads on left; bear left on middle road.
69.9 End of road; bear left.
70.0 **LENOX.** Monument.
Hotel Aspinwall, ½ m. beyond. Curtis Hotel on right.

LENOX, MASS. TO POUGHKEEPSIE

70.0 m.

Mostly macadam. See Map, opposite.

0.0 **LENOX**; at Monument. Start east.
0.1 Church in fork, bear right.
5.6 End of road; turn right.
5.9 **Stockbridge.** 4-corners; turn left.
8.5 Fork, bear right.
12.2 End of road; turn right.
12.7 End of road; turn left.
13.3 **Gt. Barrington.** Straight on.
13.6 Turn right into Maple Ave.
Straight ahead leads to Canaan, Norfolk, Torrington and Waterbury—The Elton.
14.8 Fork, bear right.
15.2 Fork, bear left.
16.8 End of road; turn left.
17.0 Hotel ahead; turn right thru
17.3 **South Egremont, Mass.**
17.6 3-corners; curve left.
26.2 Fork, bear right.
30.3 **Salisbury, Conn.** Straight on.
31.9 3-corners before RR. underpass; bear right thru
32.0 **Lakeville, Conn.**
33.0 Fork, bear right.
35.8 Fork, bear left, thru
35.9 **Millerton, N. Y.** Cross RR.
36.0 Turn left around garage.
43.5 4-corners; curve left.
43.7 End of road; turn right.
44.7 **Amenia.** 4-corners. Turn right—sign "Lithgow."
46.3 Fork, bear left downgrade.
47.2 End of road; turn right thru **Lithgow** 49.2.
51.4 Fork, bear left.
53.6 Turn left at stone gates.
54.5 **Millbrook.** Turn left.
Millbrook Inn on left.
55.3 4-corners; turn right.
58.5 **Washington Hollow**; bear left.
63.1 **Pleasant Valley.** Turn left.
66.9 Fork, bear right.
70.0 **POUGHKEEPSIE**; Main & Market Sts.
The Nelson House.

ADIRONDACK TRAIL

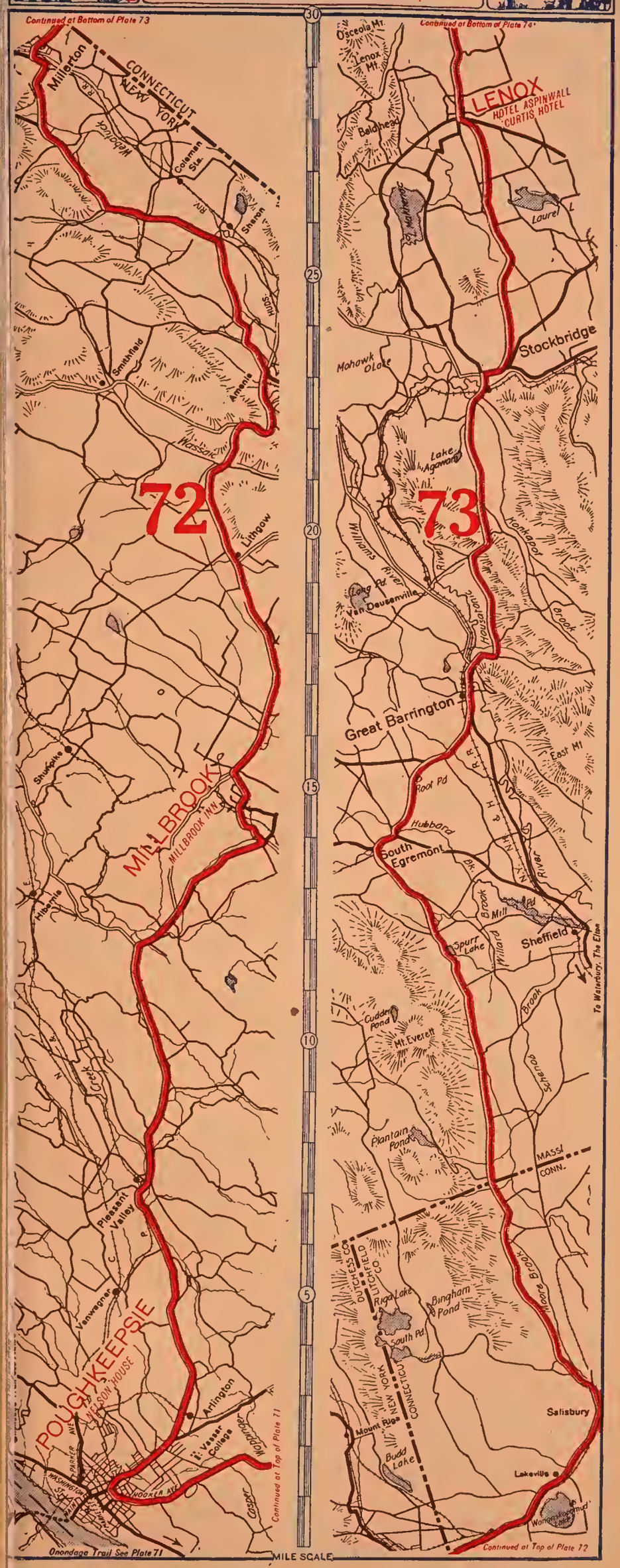

LENOX, MASS. TO SARATOGA SPRINGS

81.9 m.

All macadam. See Map, opposite.

0.0 **LENOX**; at Monument. North on main road.
Hotel Aspinwall on left 0.6.

6.4 **Pittsfield**; Main & Housatonic Sts.
The Maplewood, North St. **Hotel Wendell,** Wendell Park.
Turn left on Housatonic St.
Straight ahead leads to **Williamstown** 22½ m.—**The Greylock.**

6.5 Bear left across bridge 6.7.

7.0 Fork, bear right, and left 7.5.

9.7 3-corners; curve right, thru

10.9 **Shaker Village, Mass.** Ascend Taconic Mtn., keeping right at fork 13.2.

16.1 3-corners; curve left.
Right leads to **Williamstown** 21.5 m.—**The Greylock.**

17.1 **New Lebanon, N. Y.** Curve right.

21.2 **West Lebanon.** Straight on.
The St. Elmo.

23.1 Fork, bear left.
Right 23.9, leads to **Troy** 21 m.—**Hotel Rensselaer.**

25.2 Curve right with macadam, thru **Nassau** 30.1, **Schodack Center** 35.7 and **E. Greenbush** 37.4.

41.7 Turn right on Broadway.

41.9 **Rensselaer.** Turn left with trolley across Hudson River.

42.2 Jog right and left.

42.5 Turn right on Pearl St.

42.9 **Albany**; State & Pearl Sts.
The Ten Eyck. **The Hampton.**
Kenmore Hotel. **Stanwix Hall.**
Turn left on State St., keeping to right of Capitol 43.2.

43.7 Turn right into Northern Boulevard.

44.4 At park, jog left and right.

45.3 4-corners; turn left.

48.8 **Newtonville.** Straight on.
Smith's Tavern on left.

50.5 **Lathams Corners.** Straight on
Right leads to **Troy—The Rensselaer.**

SARATOGA SPRINGS TO LENOX, MASS.

81.9 m.

All macadam. See Map, opposite.

0.0 **SARATOGA SPRINGS**; Broadway & Lake Ave. South on Broadway, thru **Malta** 8.1.

9.8 Fork, bear left.

10.3 **Maltaville**; jog right and left.

16.2 **Mechanicsville**; end of avenue. Turn right on Main St.

25.0 **Waterford**; turn right on Broad St.

26.8 **Cohoes**; turn right on Ontario St.
Left leads to **Troy—Hotel Rensselaer.**

27.2 Jog right and left 27.3 and right on Younglove Ave.

27.6 Jog left and right.

30.3 End of road; turn left.

33.1 **Newtonville.** Straight on.
Smith's Tavern on right 33.3.

37.4 Curve right on Northern Boulevard.

38.1 Turn left on Washington Ave.

38.7 Jog right and left.

39.0 **Albany**; State & Pearl Sts.
The Ten Eyck. **The Hampton.**
Kenmore Hotel. **Stanwix Hall.**
Turn right on Pearl St.

39.4 Turn left on Westerlo St.

39.7 Jog right and left across Hudson River bridge.

40.0 **Rensselaer**; turn right on Broadway, keeping left 40.2, thru **E. Greenbush** 44.5 and **Shodack Center** 46.2. Keep left 47.4, thru **Nassau** 51.8.

60.7 **W. Lebanon.** Straight on.
The St. Elmo.

64.7 3-corners; curve left.

65.8 3-corners; curve right.
Left leads to **Williamstown** 21 m.—**The Greylock.**

71.0 **Shaker Village, Mass.**

72.2 Fork, bear left.

73.9 Fork, bear left.

75.5 **Pittsfield.** South & Housatonic Sts. Turn right.
Left leads to **The Maplewood,** North St., and **Hotel Wendell,** Wendell Park.
Follow good macadam.
Sharp right 81.4 is entrance to **Hotel Aspinwall.**

81.9 **LENOX**; at Monument.
Curtis Hotel on left.

ADIRONDACK TRAIL

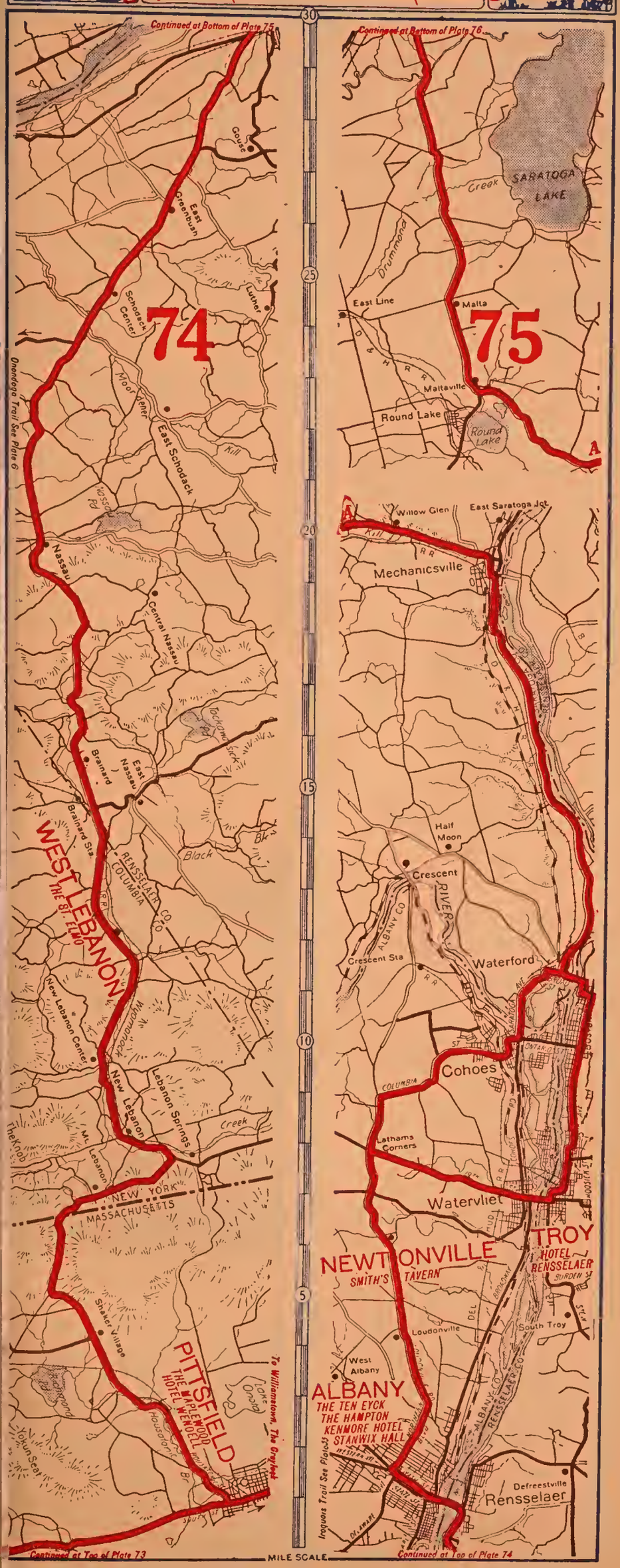

LENOX, MASS. TO SARATOGA SPRINGS

(Continued.)

51.6 Turn right with macadam.
52.8 Fork, bear left.
53.3 Bear right on Columbia St.
54.4 Turn left on Walnut St.
54.5 Turn right on Younglove Ave.
54.7 Turn left and next right.
55.1 **Cohoes.** Turn left on Saratoga St.
56.9 **Waterford.** Turn left on 3d St.
65.7 **Mechanicsville.** Turn left on Saratoga Ave.
71.6 **Maltaville**; jog right and left, thru **Malta** 73.8.
78.2 Turn left and right.
79.1 Fork, keep right.
81.9 **SARATOGA SPRINGS.** Broadway & Lake Ave.
Grand Union Hotel.
The Worden.
Hotel American.
East on Lake Ave. leads to Manchester, Vt.—The Equinox House.

SARATOGA SPRINGS TO CHESTERTOWN

46.3. m.

All State macadam. See Map, opposite.

0.0 **SARATOGA SPRINGS**; Broadway & Lake Ave. East on Lake Ave. and next left on Maple Ave.
1.3 End of road, turn left, thru **Wilton** 7.8.
18.4 **S. Glens Falls**; end of street, turn left across Hudson River.
19.1 **Glens Falls.** Main, Glen & Warren Sts.
Rockwell House.
Straight on.
Right leads to Rutland—Hotel Berwick.
Soldiers' Monument; keep left, thru **French Mountain** 24.4.
Fort William Henry Hotel on right 28.0.
28.2 **Lake George.** Straight on.
28.6 Fork, bear left.
Right is Iroquois Trail.
34.3 **Warrensburg**; straight on.
46.3 **CHESTERTOWN.**
Chester House.
Hotel Rising.

CHESTERTOWN TO SARATOGA SPRINGS

46.3 m.

All State macadam. See Map, opposite.

0.0 **CHESTERTOWN**; 4-corners. Start south on macadam.
8.3 Fork, keep right.
12.0 **Warrensburg.** Iron water-trough; keep left.
18.1 **Lake George.** Straight on.
Fort William Henry Hotel, on left 18.3.
19.6 3-corners; bear left, thru **French Mountain** 21.9.
Rockwell House, Glen & South Sts.
27.3 **Glens Falls.** Glen, Warren & Main Sts. Straight ahead on Main St.
Left on Warren St. leads to Manchester, Vt. — Equinox House.
28.1 **S. Glens Falls.** Turn right on Saratoga Ave.
34.3 Fork, keep left thru **Wilton** 35.7.
43.2 Turn right on Maple Ave.
46.2 Turn right on Lake Ave.
46.3 **SARATOGA SPRINGS.** Broadway & Lake Ave.
Grand Union Hotel.
The Worden.
Hotel American.

AN ADIRONDACK LAKE

SCHROON LAKE

ADIRONDACK TRAIL

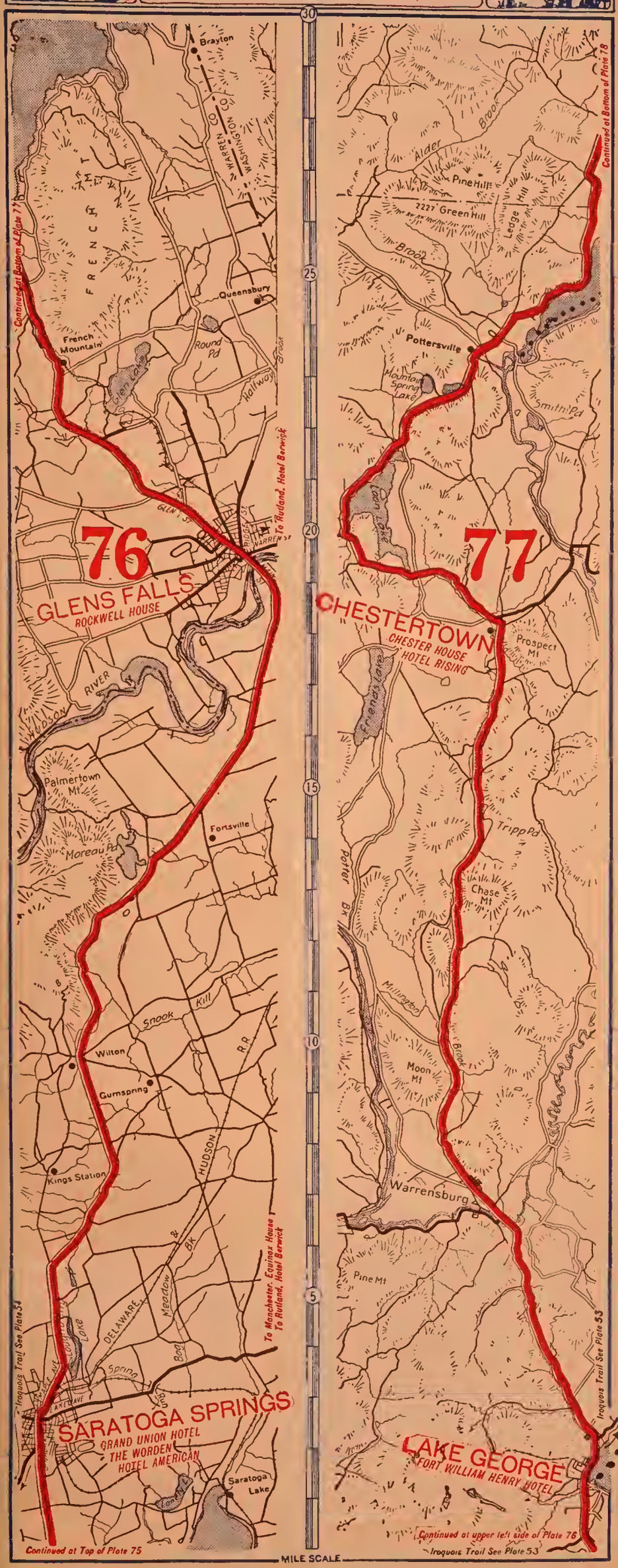

CHESTERTOWN TO LAKE PLACID

77.6 m.

Almost all State macadam. See Map, opposite.

0.0 **CHESTERTOWN;** 4-corners.
Start west, bearing right at fork 0.2.

3.8 Right-hand road, turn right.

8.8 **Pottersville;** fork, bear right.

18.1 **Schroon Lake.** Straight on.
Leland House.
Ondawa House.

27.3 **Schroon River.** Straight on.

39.4 **Euba Mills.** Straight on.
Left is short-cut to Keene —narrow and hilly, but fair.

49.8 **Elizabethtown.** 3-corners; turn left.
Straight ahead is Iroquois Trail to Plattsburg.

50.3 End of road; turn right.

60.1 Right-hand road; turn right.

62.0 **Keene;** 3-corners; turn left.
Right leads to Wilmington —15 m.—Olney House & Cottages.

62.1 Cross bridge and turn right.

62.9 Fork, bear left upgrade.

68.0 Cascade Lakes on left.
Cascade Lake House on right.

70.9 End of road; turn left.

74.6 Left-hand road; turn left.

74.9 Right-hand road; turn right.

76.6 4-corners; turn left.
Grand View Hotel on left 77.1.

77.6 **LAKE PLACID.** 3-corners.
Stevens House ahead on right 77.7.
Lake Placid Inn ahead on Main St.

LAKE PLACID TO CHESTERTOWN

77.6 m.

Almost all State macadam. See Map, opposite.

0.0 **LAKE PLACID.** RR. ticket office.
Start south.

1.0 4-corners; turn right.
Straight ahead leads to Wilmington 13 m. — Olney House & Cottages.

1.6 Fork, bear left.

2.7 End of road; turn left.

3.0 End of road; turn right.

6.7 Right-hand road; turn right.

9.6 Cascade Lakes on right.
Cascade Lake House on left.

15.6 **Keene;** 3-corners; turn right.

17.5 End of road; turn left.

26.8 Fork, bear right.

27.3 Left-hand road; turn left.

27.8 **Elizabethtown.** 3-corners. Turn right on macadam.
Left and next right is the Iroquois Trail to Westport -Westport Inn—9 m.

37.9 **Euba Mills.** Bear left.
Left-hand road 47.6 leads to Port Henry, 15 m. —Lee House.

50.0 **Schroon River.** Straight on.

50.4 Fork, bear left.
Leland House to the left.

59.3 **Schroon Lake.** Straight on.
Ondawa House on left.

64.9 **Taylor's - on - Schroon;** 4-corners; curve right.

68.6 **Pottersville.** Curve left.

73.7 End of road; turn left.

77.4 End of road; turn left.

77.6 **CHESTERTOWN.** 3-corners.
Chester House.
Hotel Rising.

A CHARMING TROUT-STREAM

ADIRONDACK TRAIL

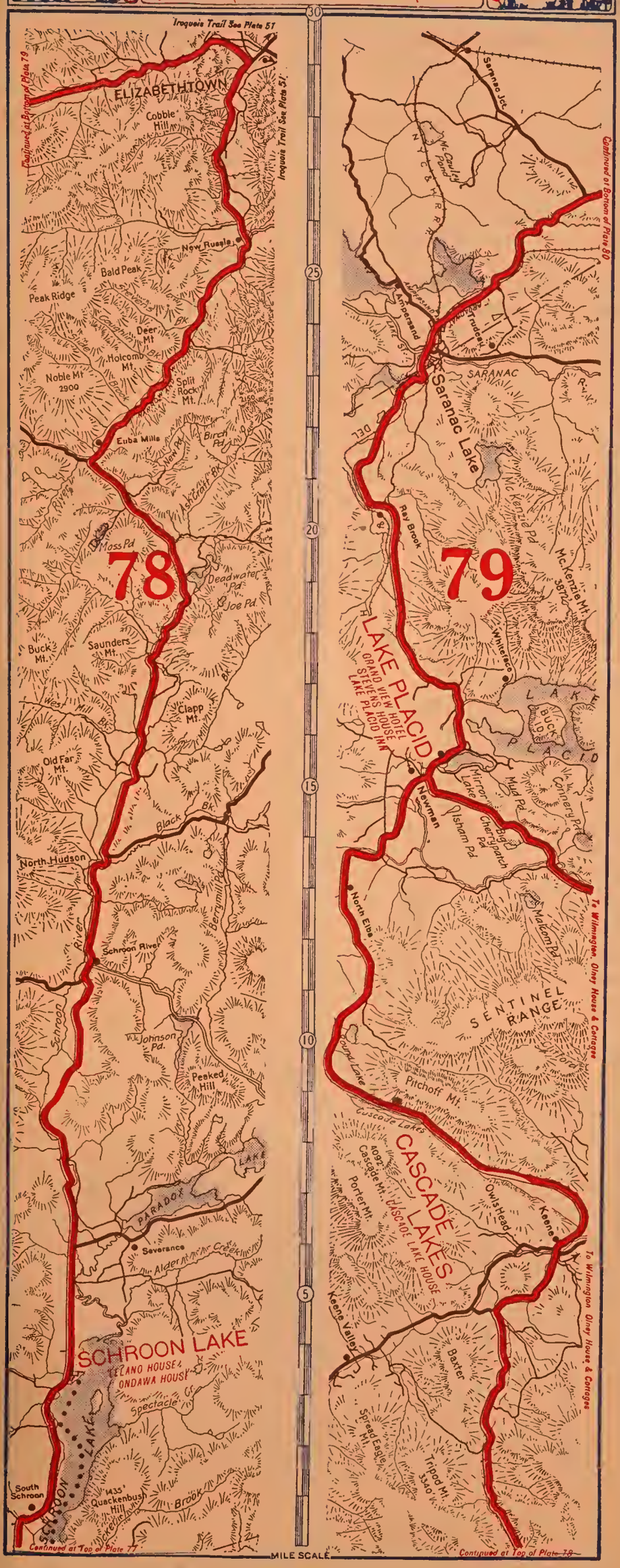

LAKE PLACID TO MALONE

57.7 m.

Mostly State macadam. See Map, opposite.

0.0 **LAKE PLACID.** Ticket Office. Start west on macadam.
5.4 Fork, bear left on macadam.
8.9 End of road; turn left.
9.2 Keep left on River St.
9.4 Turn right on Main St.
9.5 **Saranac Lake.** Turn left on Broadway.
10.0 Keep right across RR.
11.4 3-corners; turn left.
14.3 3-corners; keep right. Cross RR. at **Gabriels'** 18.3.
20.7 End of road; turn left.
21.8 Turn right—sign "Malone."
28.5 **McColloms.** Straight on.
33.6 Fork, keep left.
40.4 **Duane Center.** End of road; turn right.
42.0 Left-hand road; turn left.
48.9 Curve right across bridge.
49.0 Turn left downgrade.
57.4 End of street; turn right.
57.5 Turn right on Main St.
57.7 **MALONE.** At Square.

Descriptive Outline — Leaving **Lake Placid,** we continue west on a winding road, but beautifully smooth, into **Saranac Lake,** which is the name of the village situated not far from the lake of the same name. Thence our course is northerly again through a very wild part of the Adirondacks.

MALONE TO LAKE PLACID

57.7 m.

Mostly State macadam. See Map, opposite.

0.0 **MALONE.** At Square. Start west on Main St.
0.2 Turn left on Harrison St., and next left on Duane St.
8.7 End of road; turn right.
14.8 Turn right at cemetery.
15.7 End of road; turn right.
17.3 **Duane Center.** Turn left at yellow hotel.
23.3 Left-hand road; turn left.
23.8 3-corners; curve right.
29.2 **McColloms.** Straight on.
35.9 End of road; turn left.
37.0 Turn right with macadam.
41.2 Fork, bear right.
43.4 3-corners; curve left.
46.3 Curve right into Broadway.
48.2 **Saranac Lake.** Turn right on Main St.
48.3 Turn left on River St.
49.4 Turn right with macadam.
56.5 Fork, keep right.
Stevens House on left 57.6.
57.7 **LAKE PLACID.** Ticket Office.
Right leads to **Grand View Hotel** ½ m.
Left leads to **Lake Placid Inn.**

Camps and small settlements abound near the line of the highway for about 30 miles, then the country becomes somewhat less settled as far as **Malone.** (See page 64.)

STEEP, WOODED BANKS ARE CHARACTERISTIC OF ADIRONDACK LAKES

ADIRONDACK TRAIL

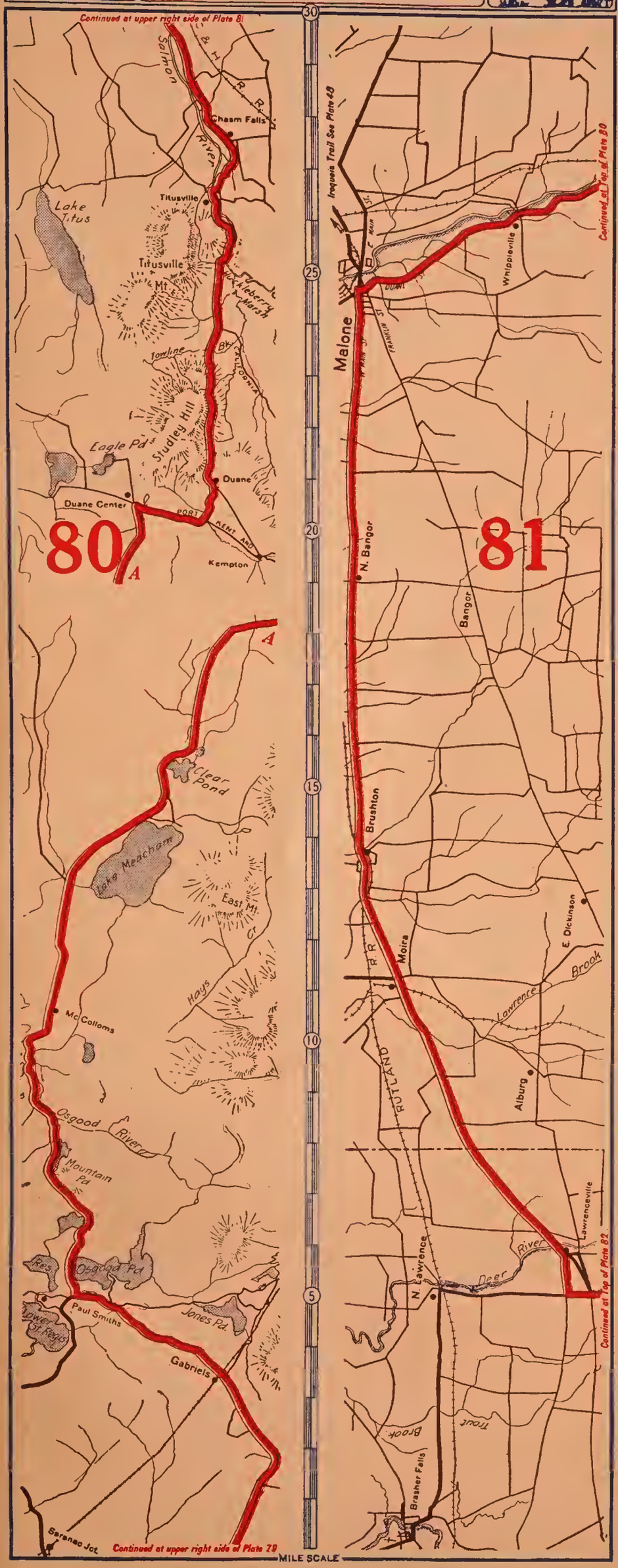

MALONE TO WATERTOWN

120.9 m.

All State macadam. See Map, opposite.

0.0 **MALONE.** At Square. West on Main St., keeping left at water-trough 0.4, thru **N. Bangor** 5.3, **Brushton** 10.9, **Moira** 13.1 and **Lawrenceville** 18.6.

19.8 4-corners; turn left, thru **Nicholville** 24.9 and **Hopkinton** 27.2.

41.4 End of road; turn left.

41.5 **Potsdam.** Main & Market Sts. Turn right on Main St.

43.2 Fork, bear left.

52.3 **Canton.** Straight thru.

52.4 Turn left at water-trough.
Straight on is **Iroquois Trail** to **Ogdensburg**, etc.

60.4 **DeKalb Junction.** 4-corners. Turn right across 2 RRs.

63.2 End of road; turn right.

64.4 **Old DeKalb.** End of road; turn right, thru **Richville** 72.0.

78.5 **Gouverneur.** Straight on.

79.3 Fork, bear right.

90.8 **Antwerp.** Reverse-fork in outskirts of town. Turn sharp right.

95.7 Turn left with macadam.

96.4 4-corners; turn left.

98.9 Fork, keep left.

101.2 End of road; turn left.

101.5 End of road; turn right.

101.7 Turn left at water-trough.

102.3 **Theresa.** Straight thru.
Right leads to **Alexandria Bay** — 13 m. — **Crossmon House.**

103.1 Turn right with macadam, thru **Pamelia** 112.2.

114.1 Fork, bear left.

119.4 Fork, bear right on Leray St.

120.9 **WATERTOWN**; Public Square.
The New Woodruff.

WATERTOWN TO MALONE

120.9 m.

All State macadam. See Map, opposite.

0.0 **WATERTOWN.** Public Square.
Northwest on Court St.

0.4 Cross RR. and bear right on Leray St.

2.1 Fork, bear left, thru **Pamelia** 8.7.

17.8 End of road; turn left.

18.6 **Theresa.** Straight thru.
Left leads to **Alexandria Bay** — 13 m. — **Crossmon House.**

18.8 Fork, bear right.

19.2 End of road; turn right.

19.7 Right-hand road; turn right.

24.5 4-corners; turn right.

25.2 End of road; turn right.

29.9 Fork, keep left.

30.1 **Antwerp.** Turn sharp left on macadam.

40.8 Fork, bear left.

43.1 **Gouverneur.** Straight ahead on Main St.

44.0 Turn left just before RR.

49.6 **Richville.** Straight on.

52.2 Fork, bear left.

53.2 Fork, bear left.

56.5 **Old DeKalb.** Turn right at store.

57.7 Turn left with macadam.

60.5 **DeKalb Junction.** Turn left with macadam.

68.5 End of road; turn right.

68.6 **Canton.** Straight thru.

79.4 **Potsdam.** Main & Market Sts. Turn left.

79.5 Turn right on Elm St., thru **Hopkinton** 93.7 and **Nicholville** 96.0.

101.1 4-corners; turn right—sign "Malone"—thru **Lawrenceville** 102.3, **Moira** 107.8, **Brushton** 110.0 and **N. Bangor** 115.6, into

120.9 **MALONE.** At Square.

Descriptive Outline—From **Malone** to **Watertown** is all State road, and we run through numerous towns which have an individuality all their own which stamps them with the seal of St. Lawrence County. **Potsdam, Canton, Gouverneur** and **Antwerp** lie along this route. At **Theresa** one may turn right to **Alexandria Bay,** which is on the **Iroquois Trail.** For **Watertown** see page 60.

ADIRONDACK TRAIL

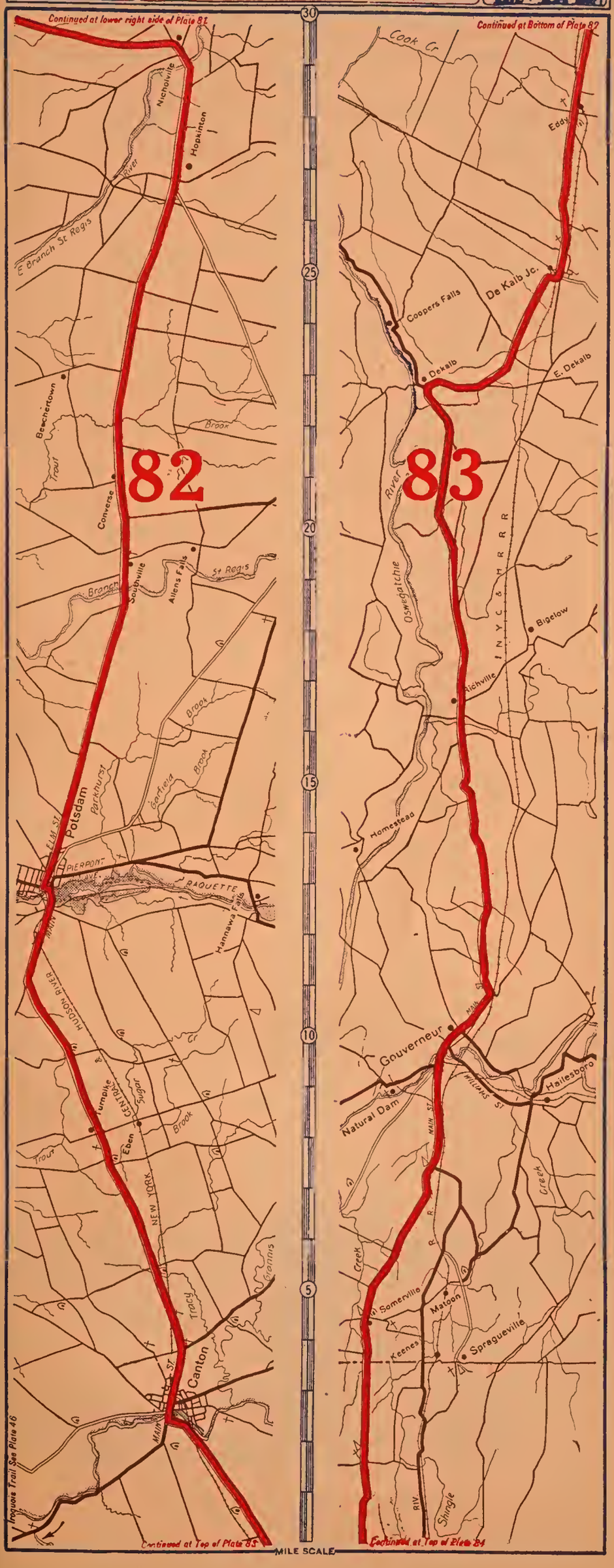

WATERTOWN TO OSWEGO

59.7 m.

All macadam. See Map opposite.

0.0 **WATERTOWN.** Public Square.
South on Washington St.

2.6 Avoid left fork.

3.6 Fork, bear left, thru **Adams Center** 10.1.

13.5 Fork, bear left.

13.9 **Adams.** Straight thru.

14.1 Turn right—sign "Richland."

16.5 Just before RR., turn left, thru **Pierrepont Manor** 19.9 and **Mannsville** 21.6.

23.4 Fork, bear right.

23.9 Turn left on macadam, thru **Sandy Creek** 26.6.

32.7 **Pulaski.** At Park. Turn left over bridge and next right on Salina St.

40.2 **Maple View.** 4-corners; turn right, across RR. 40.4.
Straight ahead is **Iroquois Trail** to **Syracuse**, etc.

44.2 4-corners; turn left thru

44.4 **Mexico.**

45.1 Fork, bear right, thru **New Haven** 49.3 and **Scriba** 55.3, into Oneida St.

58.7 Turn right on 10th St. and next left on Bridge St.

59.7 **OSWEGO.** 1st & Bridge Sts.
The Pontiac, 1st & Oneida Sts.

OSWEGO TO WATERTOWN

59.7 m.

All macadam. See Map, opposite.

0.0 **OSWEGO.** 1st & Bridge Sts.
Start east on Bridge St.

0.9 Turn right on 10th St. and next left on Oneida St., thru **Scriba** 4.4 and **New Haven** 10.4.

15.3 **Mexico.** Straight thru.

15.5 Turn right on macadam.

19.5 **Maple View.** 4-corners; turn left.
Right is the **Iroquois Trail** to **Syracuse—The Onondaga.**

26.9 End of street; turn left.

27.0 **Pulaski.** End of street at park; turn right, on State Road thru **Sandy Creek** 33.1.

35.8 End of road; turn right, thru **Mannsville** 38.1 and **Pierrepont Manor** 39.8.

40.0 Fork, bear right—sign "Adams."

43.2 End of road; turn right.

45.5 End of road; turn left.

45.7 **Adams.** Straight thru.

49.5 **Adams Center;** straight thru on direct State macadam, coming into Washington St.

59.7 **WATERTOWN.** Public Square.
The New Woodruff.

THE OSWEGO RIVER AND CANAL

ADIRONDACK TRAIL

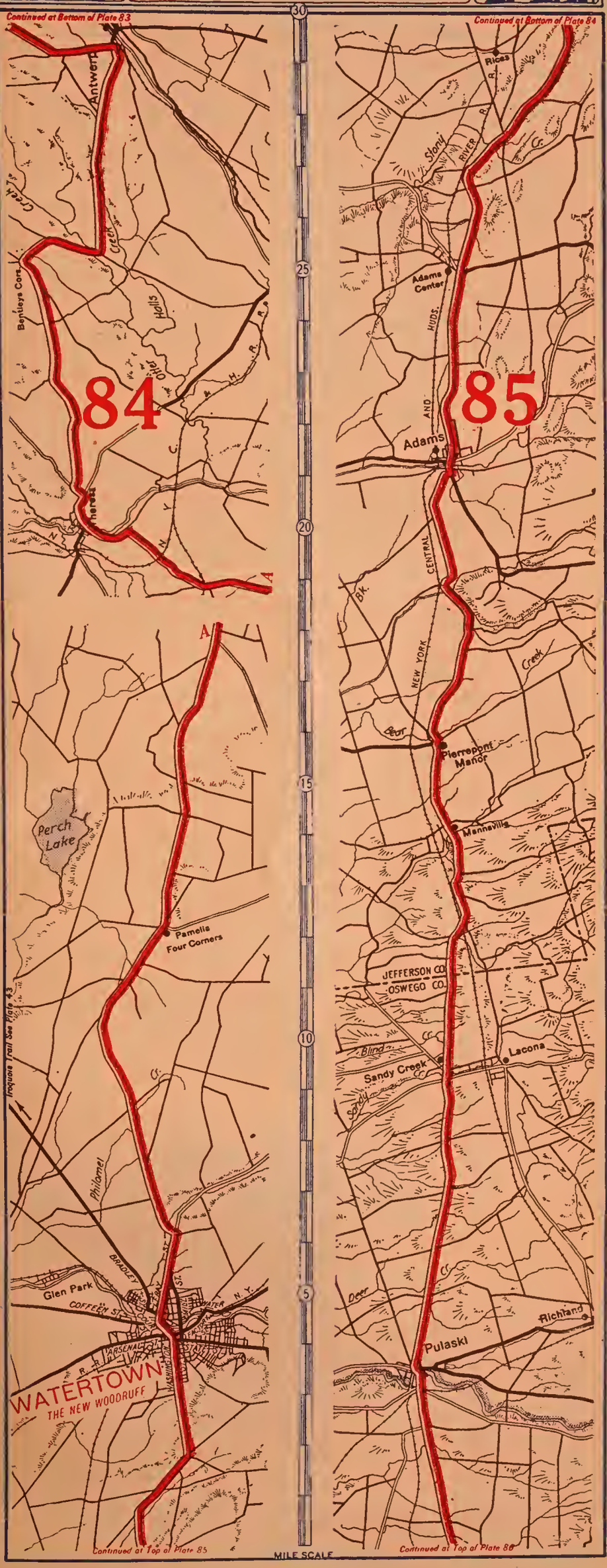

OSWEGO TO ROCHESTER

70.6 m.

All but 13 miles macadam. See Map, opposite.

0.0 **OSWEGO.** 1st & Bridge Sts.
West on Bridge St.

0.8 Turn left on Seneca St.

5.0 Fork, keep right.

8.6 5-corners; turn left.

11.7 4-corners; turn right, thru **Sterling Center** 12.7, keeping right at forks 13.0 and 13.1.

15.9 **Fairhaven.** Straight on.

17.3 Fork, bear left.

21.1 **Red Creek.** Curve right.

21.6 Fork, bear right.

22.4 End of road; turn left.

23.6 End of road; turn right.

27.1 End of road; turn right.

27.2 **Wolcott.** Straight thru.

28.0 Fork, bear left, thru **Alton** 35.7.

40.1 **Sodus.** Straight on, thru **E. Williamson** 44.4.

45.8 Fork, bear left, thru **Williamson** 46.9, **Ontario** 52.0, **Fruitland** 54.7, **Union Hill** 56.6 and **Webster** 59.5.

62.8 **W. Webster.** 4-corners; turn left with macadam.

67.4 Turn left on Culver Road.

68.2 Turn right on Parsells Ave., and left on Webster Ave.

69.2 Turn left on Goodman St., and 2d right on Main St.

70.6 **ROCHESTER.** Main & State Sts.
Hotel Powers.
Hotel Rochester.
Hotel Seneca.

ROCHESTER TO OSWEGO

70.6 m.

All but 13 miles macadam. See Map, opposite.

0.0 **ROCHESTER.** Main & State Sts.
East on Main St. over RR. bridge 1.3.

1.5 Turn left on Goodman St., and 2d right on Webster Ave., curving right on Parsells Ave.

2.6 Turn left on Culver Road.

3.2 Turn right on Clifford St.

7.8 **W. Webster.** 4-corners; turn right, thru **Webster** 11.1, **Fruitland** 15.9, **Ontario** 18.6, **Williamson** 23.7 and **W. Williamson** 26.2.

30.5 **Sodus:** Straight thru, keeping right at fork where trolley turns left, thru **Alton** 34.9.

43.4 **Wolcott.** Straight thru.

43.5 Left-hand road; turn left.

47.0 Left-hand road; turn left.

49.3 Fork, bear right, curving left at band-stand in **Red Creek** 49.5, thru **Fairhaven** 54.8 and **Sterling Center** 57.9.

58.9 4-corners; turn left.

60.4 **Sterling Valley.** End of road; turn right.

62.0 5-corners; turn right, thru **Fruit Valley** 67.5.

69.8 Diagonal 4-corners; meeting trolley, turn right on Bridge St.

70.6 **OSWEGO.** 1st & Bridge Sts.
The Pontiac, 1st & Oneida Sts.

EAST OF ROCHESTER ON THE BROAD HIGHWAY

ADIRONDACK TRAIL

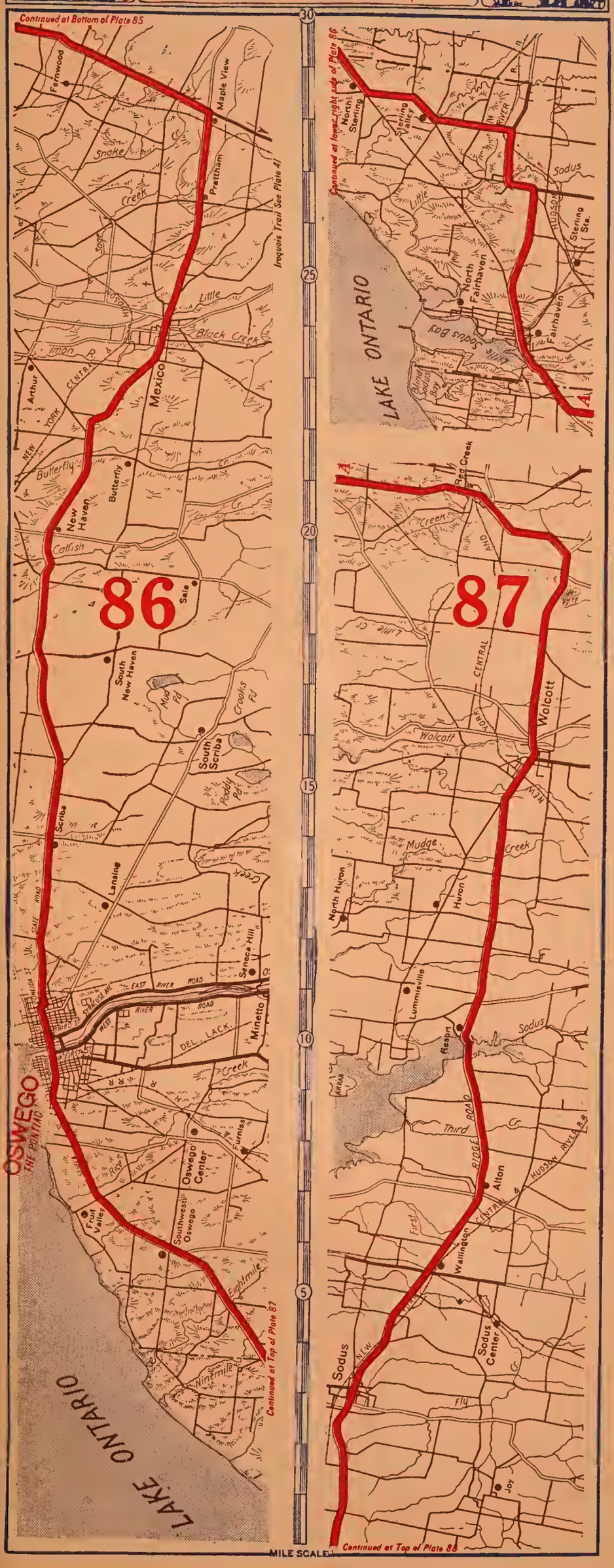

ROCHESTER TO WATKINS

79.2 m.

All State road. See Map, opposite.

0.0 **ROCHESTER.** Main & State Sts.
East on Main St., with trolley.
0.4 Bear right on East Ave., thru **Pittsford** 7.6.
8.6 Fork, bear left—sign "Canandaigua."
14.1 **Mendon.** 4-corners; turn left—sign "Geneva."
17.9 Cross RR. and turn right, thru **Victor** 19.4.
20.1 3-corners; turn right and next left with macadam.
22.5 Yellow house ahead; turn right, crossing RRs. 24.3—27.7.
29.5 **Canandaigua.** Main & Chapin Sts. Straight thru.
Flannigan's Restaurant.
30.4 End of street; turn left, thru **Hopewell** 37.0 and **Flint** 39.0.
40.3 Turn right around concrete house.
45.1 **Hall's Corners;** straight on, thru **Benton Center** 50.1.
54.1 **Penn Yan.** Straight on.
55.0 4-corners; turn right.
62.2 4-corners; turn left.
63.2 Turn right with macadam.
64.7 End of road; turn left.
66.0 End of road; turn right.
66.2 **Dundee.** Straight thru.
70.7 Turn left with macadam.
71.5 End of road; turn right.
73.4 End of road; turn left.
73.6 End of road; turn right, thru **Reading Center** 74.1.
74.6 Turn left with macadam.
75.6 End of road; turn right.
78.9 Fork, bear left.
79.2 **WATKINS.** 4th & Franklin Sts.
The Glen Springs.

WATKINS TO ROCHESTER

79.2 m.

All State road. See Map, opposite.

0.0 **WATKINS.** 4th & Franklin Sts.
North on Franklin St.
0.7 Fork, bear left on macadam.
3.6 Turn left with macadam.
4.6 End of road; turn right
5.1 **Reading Center.** Bear right.
5.6 Turn left with macadam.
5.8 Turn right at water-trough.
7.7 Fork, bear left.
8.5 End of road; turn right.
13.0 **Dundee.** Straight thru.
13.2 Turn left with macadam.
14.5 Turn right with macadam.
16.0 End of road; turn left.
17.0 4-corners; turn right.
24.2 4-corners; turn left.
25.1 **Penn Yan.** Straight on, thru **Benton Center** 29.1.
34.1 **Hall's Corners;** straight on.
38.9 End of road; turn left, thru **Flint** 40.3 and **Hopewell** 42.3, curving right 48.8 into Main St.
49.7 **Canandaigua;** Main & Chapin Sts. Straight thru
Flannigan's Restaurant.
56.7 End of road; turn left.
59.0 End of road; turn right thru **Victor** 59.8.
61.3 Left-hand road; turn left
61.6 Cross trolley and turn right.
65.1 **Mendon.** 4-corners; turn right around hotel, thru **Pittsford** 71.6, coming into East Ave.
78.8 Turn left on Main St.
79.2 **ROCHESTER.** Main & State Sts.
Hotel Powers.
Hotel Rochester.
Hotel Seneca.

AMONG THE FINGER LAKES

ADIRONDACK TRAIL

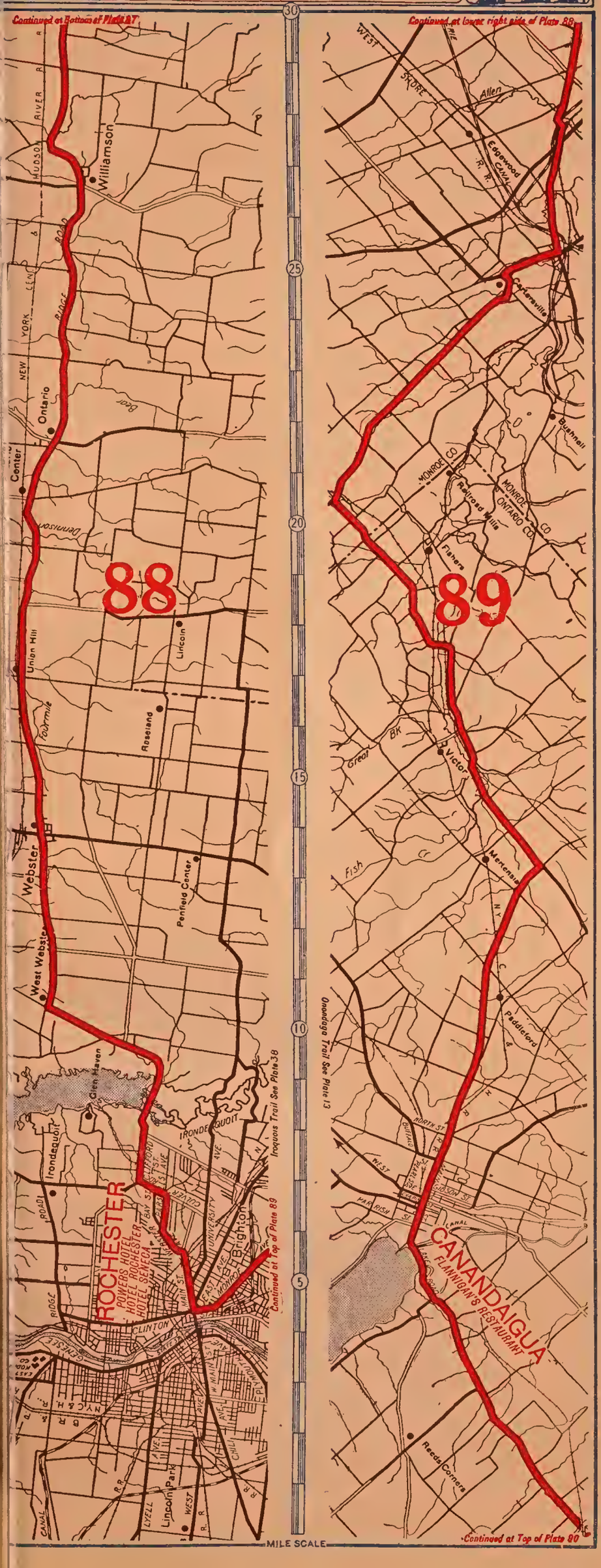

WATKINS TO ELMIRA

22.8 m.

All macadam. See Map, opposite.

0.0 **WATKINS.** 4th & Franklin Sts. South on Franklin St.

2.7 Turn left with trolley.

2.9 **Montour Falls;** turn right on Owego St., thru **Millport** 9.4 and **Pine Valley** 12.1.

16.0 Cross trolley and turn left.

16.4 **Horseheads.** 5-corners; turn right on Franklin St., and next left—sign "Elmira." Follow trolley on Grand Central Ave.

19.8 4-corners; turn left.

20.2 End of road; turn right.

22.1 Bear right on Union Place. Curve left 22.3 on Baldwin St.

22.6 End of street; turn right on Water St.
Hotel Rathbun on right.

22.8 **ELMIRA.** Main & Water Sts.

ELMIRA TO WATKINS

22.8 m.

All macadam. See Map, opposite.

0.0 **ELMIRA.** Main & Water Sts. East on Water St.

0.2 Turn left around **Hotel Rathbun,** on Baldwin St.

0.5 Bear right on Union Place.

1.6 Turn left on Division St.

2.0 Turn right on Grand Central Ave.

6.3 End of road; turn right.

6.4 **Horseheads.** 5-corners; turn left across RR. Follow macadam thru **Pine Valley** 10.7.

12.5 End of road; turn right and left, thru **Millport** 13.5.

19.4 Fork, bear left.

19.9 **Montour Falls.** Cross bridge and turn left.

20.1 End of street; turn right.

22.8 **WATKINS.** 4th & Franklin Sts.
The Glen Springs.

Descriptive Outline—From **Watkins** (see page 76) the road runs south through **Montour Falls** down a narrow valley, debouching at **Horseheads.** This road is all macadam and brings us into **Elmira,** a large manufacturing city on the Chemung River (see page 30).

ELMIRA

ADIRONDACK TRAIL

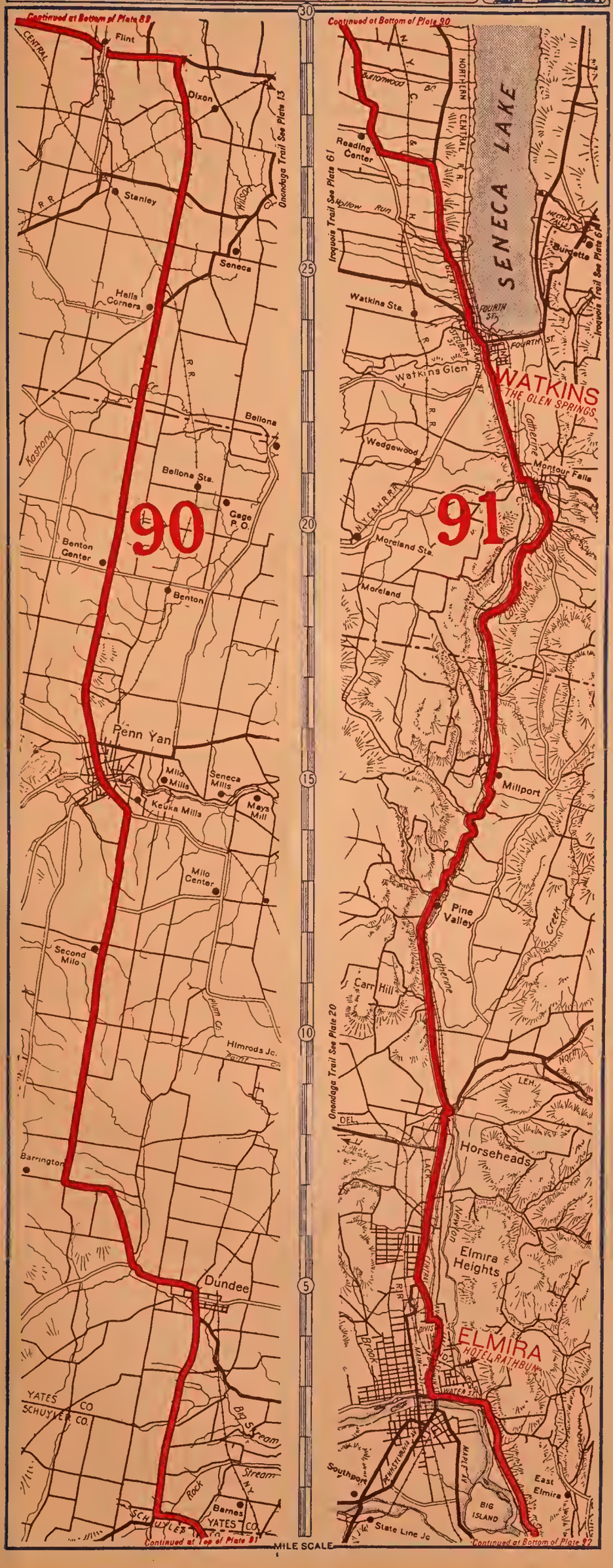

ELMIRA TO BINGHAMTON

59.2 m.

All State macadam. See Map, opposite.

0.0 **ELMIRA**; Main & Water Sts. East on Water St.
1.3 Cross iron bridge and turn right.
6.7 **Lowman.** Straight thru.
12.7 **Chemung.** Straight thru.
17.5 **Waverly**; Chemung & Fulton Sts. Straight thru.
22.0 Fork, keep left.
24.3 **Barton.** Straight thru.
27.0 **Smithboro.** Fork, keep left.
28.7 Fork, keep left.
31.0 **Tioga Center.** 3-corners; turn right.
33.2 End of road; turn right across 2 RRs.
35.3 Turn right across bridge.
36.3 Turn right on William St. and left on Front St.
36.7 **Owego,** Front & Court Sts.
The Ah-wa-ga.
Turn right across Susquehanna River.
37.0 End of road; turn left.
40.4 Fork, bear right thru
43.7 **Apalachin.**
48.0 Fork, bear right.
50.0 **Vestal.** End of road, turn left.
50.2 3-corners; turn left across river.
50.7 **Union.** End of road; turn right thru **Endicott** and **Lestershire** 58.4, coming into Court St.
59.2 **BINGHAMTON**; Court & Chenango Sts.
Arlington Hotel.

BINGHAMTON TO ELMIRA

59.2 m.

All State macadam. See Map, opposite.

0.0 **BINGHAMTON**; Court & Chenango Sts. West on Court St., thru
1.8 **Lestershire,** curving right 3.9 under RR.
4.9 3-corners; curve left, thru **Endicott.**
8.5 **Union.** Turn left across Susquehanna River.
9.0 3-corners; bear right.
9.2 **Vestal.** Turn right around P. O.
10.4 Fork, keep left thru
15.5 **Apalachin.**
16.2 Fork, keep left.
21.5 Fork, keep left.
22.2 Turn right across river.
22.5 **Owego,** Front & Court Sts.
The Ah-wa-ga.
Turn left on Front St.
22.8 Turn right on William St. and left on Main St.
23.9 End of road; turn left.
28.2 **Tioga Center.** 3-corners, turn left.
29.5 Fork, bear right.
30.8 Fork, bear right.
32.3 **Smithboro.** Straight thru.
34.9 **Barton.** Straight thru.
36.6 Fork, bear right.
36.8 End of road; turn left.
41.7 **Waverly**; Fulton & Chemung Sts. Straight thru.
46.5 **Chemung.** Straight thru.
52.5 **Lowman.** Straight thru.
57.9 End of road; turn left.
Hotel Rathbun on right 59.0.
59.2 **ELMIRA**; Main & Water Sts.

A BACKWATER OF THE SUSQUEHANNA

ADIRONDACK TRAIL

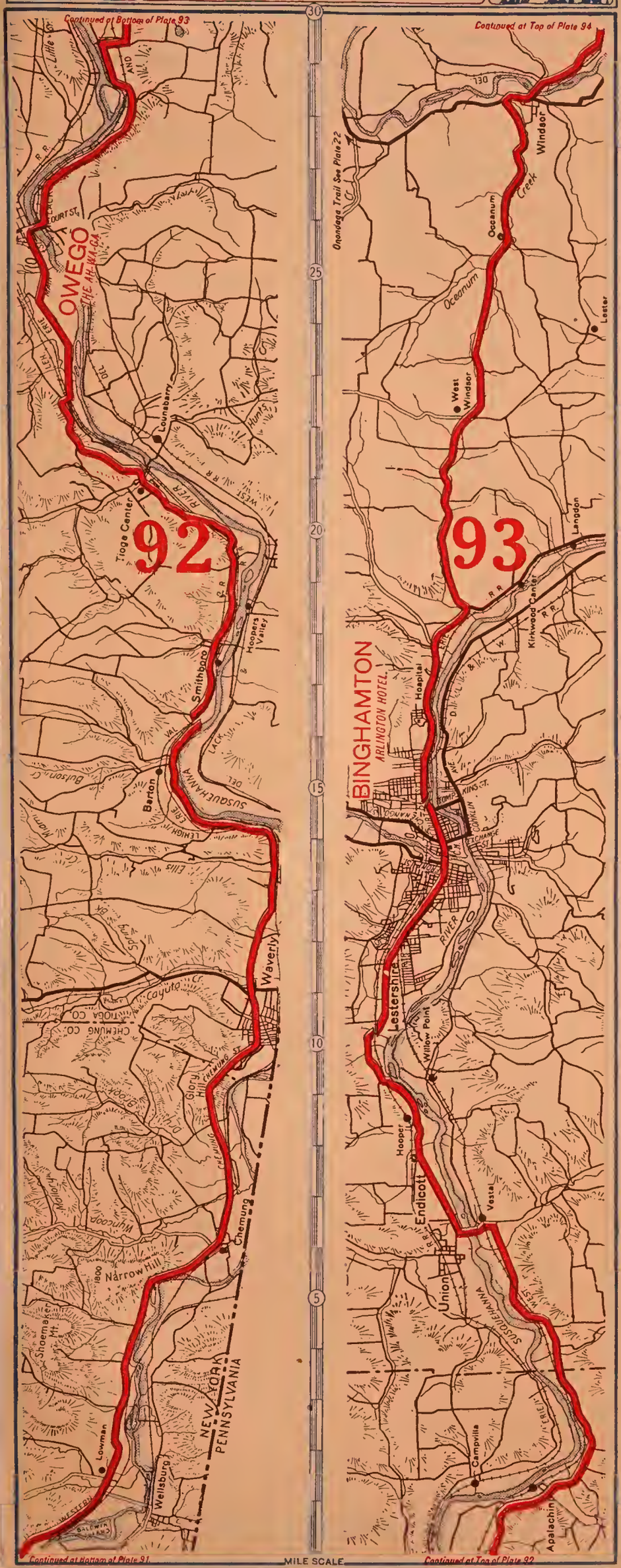

BINGHAMTON TO LIBERTY

89.6 m.

⅔ macadam; balance to be completed late in 1915. See Map, opposite.

0.0 **BINGHAMTON.** Court & Chenango Sts. East on Court St.
4.8 End of road; turn left.
9.7 Fork, keep left.
14.6 Fork, bear left.
15.2 End of road; turn right. Left is Onondaga Trail to **Oneonta,** etc.
15.7 **Windsor.** Turn left around hotel, across long bridge.
17.5 End of road; turn left, thru **Damascus** 17.9.
18.7 Fork, bear right on macadam.
26.9 Left-hand road; bear left.
30.2 Fork, bear left on 2d St.
31.0 **Deposit.** Yellow house on left; turn right on Pine St.
35.9 **Hale's Eddy.** Straight on.
37.4 3-corners; bear right.
43.7 Turn right around oil tank and left beyond.
44.3 **Hancock.** Straight thru.
45.7 Turn right across iron bridge and again right beyond, thru **Fish's Eddy** 51.8.
53.2 Turn right across iron bridge.
56.4 End of road; turn right.
56.7 End of road; turn left.
56.9 End of road; turn left.
58.8 Turn left across RR. and long iron bridge.
64.4 **Hortons;** end of road; turn right thru **Cooks Falls** 66.7, keeping left at fork 68.9.
72.6 Turn right across long bridge.
72.9 End of road; turn right.
73.2 **Roscoe.** Straight thru.
78.2 Right-hand road; turn right.
80.1 **Livingston Manor;** end of road; turn left.
83.8 End of road; turn left.
88.5 End of road; turn left over RR. and right beyond.
89.6 **LIBERTY.** Main & Chestnut Sts.

LIBERTY TO BINGHAMTON

89.6 m.

⅔ macadam; balance to be completed late in 1915. See Map, opposite.

0.0 **LIBERTY.** Main & Chestnut Sts. North on Main St., following direct, but winding, State road.
1.1 Turn left over RR. bridge and right beyond.
5.8 Turn right.
7.1 Fork, bear left.
9.5 **Livingston Manor;** turn right.
11.2 Fork, bear left.
16.4 **Roscoe.** 3-corners. Straight thru.
16.7 Turn left at 2d church.
17.0 End of road; turn left.
22.9 **Cooks Falls;** straight on.
25.2 **Hortons.** Bear left across small bridge, keeping left at fork beyond.
33.1 Turn left—sign "Hancock."
36.4 End of road; turn left, thru **Fish's Eddy** 37.8.
43.8 Left-hand road—turn left, keeping right 43.9 into
45.3 **Hancock.** Straight thru.
45.8 Turn right and next left around oil tank.
53.6 **Hale's Eddy.** Straight on. Go thru covered bridge 58.2.
58.5 **Deposit.** Yellow house ahead; turn left on Second St.
62.1 Fork, bear left.
62.6 End of road; bear right.
62.9 **McClure Settlement.** Straight ahead on macadam, thru **Damascus** 71.6.
72.0 Turn right across 2 RRs. and Susquehanna River.
73.8 **Windsor.** Turn right around hotel.
74.3 Turn left on macadam.
79.1 Fork, bear right.
84.8 Turn right with macadam, along Susquehanna River, curving left 88.6 into Court St.
89.6 **BINGHAMTON.** Court & Chenango Sts. **Arlington Hotel.**

At the moment of going to press (June, 1915) the State road was closed between **Hancock** and **Roscoe,** wherefore it is well to make inquiries at the former place as to a suitable detour.

ADIRONDACK TRAIL

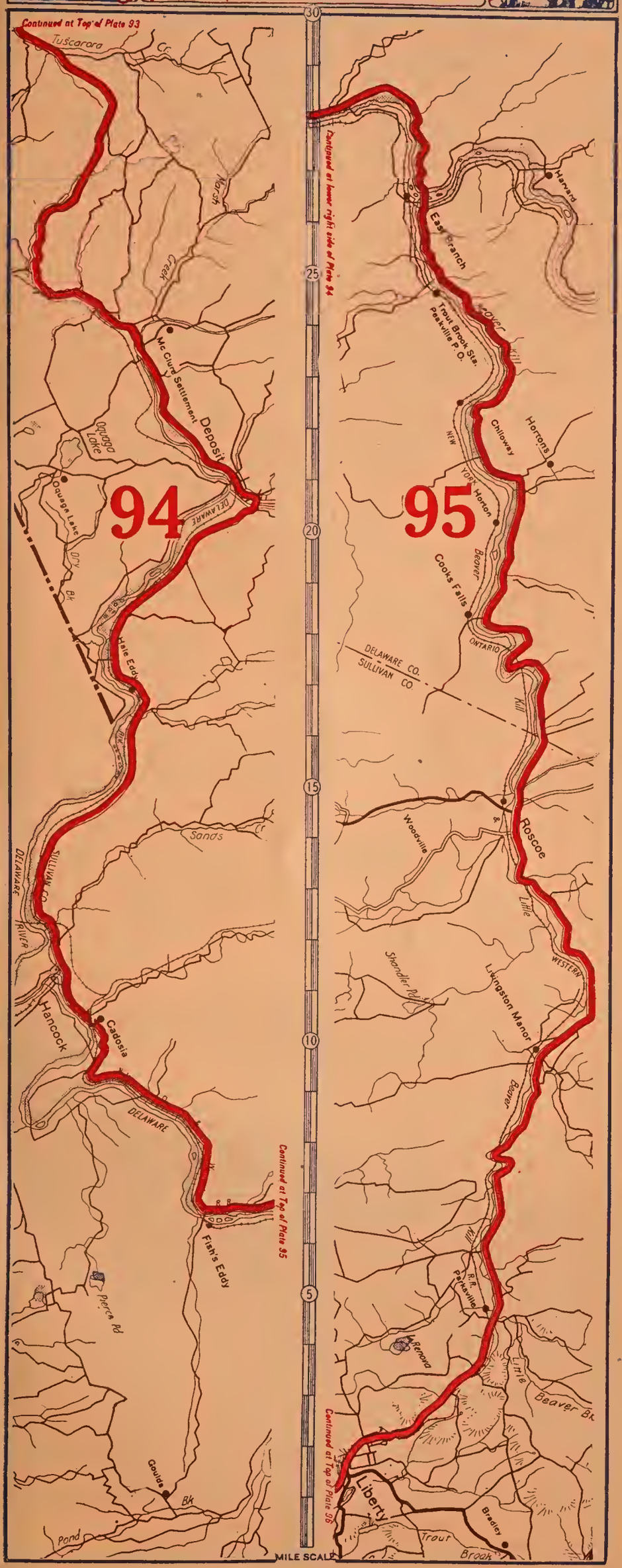

LIBERTY TO GOSHEN

48.6 m.

⅔ macadam; balance fair gravel. See Map, opposite.

0.0 **LIBERTY.** Main & Chestnut Sts. South on Main St.
0.4 Fork, bear left on macadam.
1.4 Fork, bear right.
6.7 **Bushville.** Keep right.
11.7 Fork, bear right.
11.8 Soldiers' Monument; turn left.
12.2 **Monticello.** Courthouse on left; turn square right.
13.5 End of road; turn right.
15.9 Fork, bear left—narrow road.
21.0 **Hartwood.** End of road; turn left along Neversink River.
28.6 **Cuddebackville.** 3-corners; turn left on winding macadam.
32.1 **Otisville.** Straight on.
34.3 Turn left.
36.2 Fork, bear right on macadam. Curve left 39.7 into Mill St.
39.9 Turn right on Main St.
40.1 **Middletown.** Straight on.
40.3 5-corners; turn right on Academy Ave., thru **Denton** 43.9.
46.6 End of road; turn left.
48.6 **GOSHEN.** At park.

Goshen Inn.

GOSHEN TO LIBERTY

48.6 m.

⅔ macadam; balance fair gravel. See Map, opposite.

0.0 **GOSHEN.** 5-corners at park. Start west on Main St.
1.8 Turn right—sign "Middletown."
6.7 Fork, bear right.
8.3 Turn left on Main St.
8.5 **Middletown.** Straight on.
8.7 Turn left on Mill St., bearing right 8.9 on Monhagen Ave.
14.3 End of road; turn right.
15.9 Jog right and left across RR., thru **Otisville** 16.5. Follow macadam to
20.0 **Cuddebackville.** End of road; turn right, bearing left beyond inn on gravel road along Neversink River.
22.5 Fork, keep left upgrade.
27.6 **Hartwood;** turn right at station.
31.5 Turn diagonally left on narrow gravel road.
35.1 Turn left, past depot.
36.4 **Monticello.** Courthouse ahead; turn left.
36.8 At monument turn right, curving left beyond. Follow macadam thru **Bushville** 41.9 into Main St.
48.6 **LIBERTY.** Main & Chestnut Sts.

ON THE WAY TO GOSHEN

ADIRONDACK TRAIL

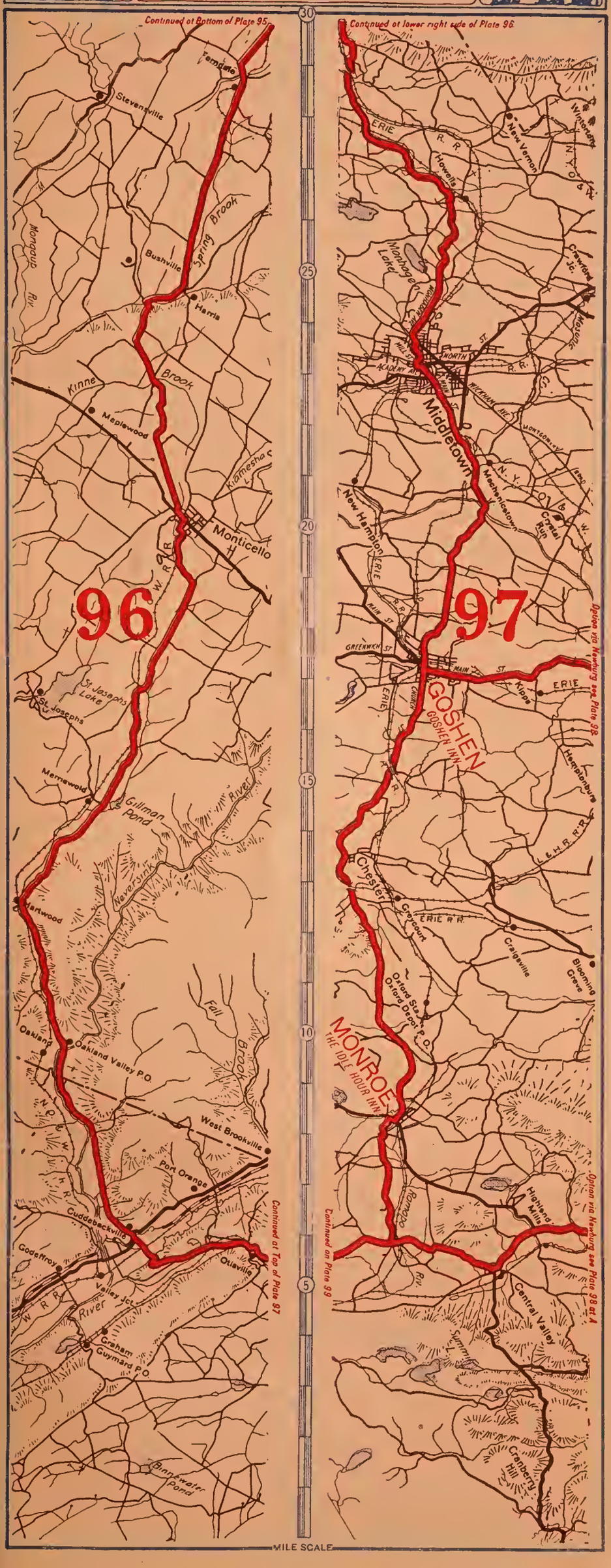

GOSHEN TO MONROE

10.2 m.

All macadam. See Map, opposite.

0.0 **GOSHEN.** At park. Start southeast on Church St.
2.1 Turn right over RR. bridge.
4.3 **Chester.** Turn right at water-trough, curving left 4.6. Follow State road to
10.2 **MONROE.** 4-corners.
Idle Hour Inn, to the right.

MONROE TO GOSHEN

10.2 m.

All macadam. See Map, opposite.

0.0 **MONROE.** 4-corners. North on State road.
2.7 End of road; turn right under RR.
5.3 Turn right under RR.
5.6 End of road; turn right.
5.9 **Chester.** Turn left at water-trough.
6.4 Fork, bear right.
8.1 Turn right over RR. bridge.
10.2 **GOSHEN.** At park.
Goshen Inn, over to right.

GOSHEN TO MONROE

via Newburgh

40.3 m.

All macadam. See Map, opposite.

0.0 **GOSHEN.** At park. Start east on Main St.
2.3 Fork, keep right.
4.1 Fork of 3 roads; keep ahead on macadam, crossing RR. at **Campbell Hall** 4.7.
8.0 End of road; turn left, thru **Burnside** 8.2 and **Little Britain** 12.9.
14.5 3-corners, bear left.
16.1 3-corners, bear left.
17.2 End of road; turn right.
18.1 Turn left at factory.
18.3 Turn right on Broadway.
19.8 **Newburgh.** Broadway & Grand St.
The Palatine, Grand St.
Straight ahead leads to Ferry to **Beacon—The Holland House**
Retrace steps on Broadway.
20.3 Turn left on Mill St.
24.6 **Vailsgate.** 4-corners; turn left around hotel, thru **Woodbury** 32.0, **Highland Mills** 33.7 and **Central Valley** 34.9.
35.5 Fork, bear right.
37.4 **Reverse fork.** Turn sharp right.
Straight on leads to **Suffern**—see text on second page following.
37.8 **Harriman.** 5-corners; bear left.
40.3 **MONROE.** 4-corners.
Idle Hour Inn, over to right.

MONROE TO GOSHEN

via Newburgh

40.3 m.

All macadam. See Map, opposite.

0.0 **MONROE.** 4-corners. Start south on State road.
2.5 **Harriman.** 5-corners. Straight thru
2.9 **Reverse fork;** turn sharp left.
Straight ahead leads to **Suffern**—see second page following.
5.5 **Central Valley.** Straight on, thru **Highland Mills** 6.7.
15.8 **Vailsgate.** Turn right around hotel.
17.6 Fork, keep left.
20.1 Turn right on Broadway.
20.6 **Newburgh.** Broadway & Grand St.
The Palatine, Grand St.
Straight ahead leads to Ferry to **Beacon—The Holland House.**
Retrace steps on Broadway.
22.0 Turn left around factory.
22.2 End of street; turn right.
23.1 Left-hand road; turn left.
24.6 Fork, bear left.
24.9 Fork, bear right, thru **Little Britain** 27.4.
29.5 Fork, bear right, thru **Burnside** 32.1.
32.3 Turn right, thru **Campbell Hall** 35.6.
35.7 Turn left with macadam, coming into Main St. 38.4.
40.3 **GOSHEN.** At park.
Goshen Inn, over to left.

Continued on Plate 97
Onondaga Trail See Plate 27
Onondaga Trail See Plate 4
Stony Ford
Campbell Hall
Glenwood Park
Fishkill Village
Glenham
Brinkerhoff
Honness
New Hampton
Kipps
Burnside
Rockiet
Little Britain
Groveville
Fishkill
Clove Creek
Girade
Hamptonburg
NEWBURGH
THE PALATINE
Dutchess Jc
BEACON
HOLLAND HOUSE
Bald Hill
South Beacon Hill
GOSHEN
GOSHEN INN
Vells Gate
Washingtonville
Moodna
Salisbury Mills
Meadow Brook
Idlewild
Firthcliff
Cornwall-on Hudson
Breakneck Ridge
Bloomingburg Grove
Woodcock Hill
Orrs Mills
Upper Cornwall
Cornwall Landing
Storm King
Bull Hill
Nelsonville
Craigsville
Mountainville
Chester
Greycourt
East Chester
Florida
Meadow Creek
Seely Creek
Oxford Sta
Oxford Depot P.O.
Sugar Loaf
SCHUNEMUNK MT
Black Rock
1396 Crows Nest
Cold Spring
Round Hills
Dennytown
Woodbury Falls
Highland Mills
Woodbury
Rescal Mt
West Point
Garrison
Popolopen Pd
Long Pd
Conopus
MONROE
THE IDLE HOUR INN
Continued on Plate 97
Continued on Plate 97 at A
HUDSON RIVER
98
ADIRONDACK TRAILS

MONROE TO TARRYTOWN

32.1 m.

All State road. See Map, opposite.

0.0 **MONROE.** 4-corners. Start south on State road.
2.5 **Harriman.** Straight thru.
7.5 **Southfields.** Straight thru.
11.4 **Tuxedo.** Straight thru.
14.1 **Sloatsburg.** Straight thru.
17.9 **Suffern.** 3-corners; turn right across RR.
18.0 Turn left at stone water-trough, keeping left of cannon in small park 18.2. Follow State road.
24.0 **Spring Valley.** Straight on.
24.9 3-corners; curve right.
25.2 Fork, bear left, thru
26.4 **Nanuet,** across RR. 29.4, into Main St.
31.5 **Nyack.** Main St. & Broadway.
Turn right on Broadway and next left on Burd St.
Hotel St. George on left.
31.6 **Nyack-Tarrytown Ferry.** Every ½ hour. Cars 35c.-$1.00; passengers 15c.
Straight out from ferry.
31.8 Cross RR. and follow trolley upgrade on Main St.
32.1 **TARRYTOWN.** Main St. & Broadway.
Left on B'way, and right 32.8, leads to Briarcliff Lodge.

TARRYTOWN TO MONROE

32.1 m.

All State road. See Map, opposite.

0.0 **TARRYTOWN.** Main St. & Broadway. Start west with trolley, downgrade, to
0.5 **Tarrytown-Nyack Ferry.** Every ½ hour. Cars 35c.-$1.00; passengers 15c.
Straight out from ferry on Burd St.
Hotel St. George on right.
0.6 Broadway. Turn right.
0.7 **Nyack.** Broadway & Main St.
Turn left on Main St. Follow State road, thru
5.8 **Nanuet.** Open Square.
7.0 End of road; turn right and left with macadam.
7.9 Fork, bear left.
8.2 **Spring Valley.** Straight on.
14.2 **Suffern.** Stone water-trough; bear right across RR. at station and left beyond.
18.0 **Sloatsburg.** Straight on.
20.7 **Tuxedo.** Straight on.
24.6 **Southfields.** Straight on.
29.3 Fork, turn left.
Right leads to Newburgh—see second page preceding.
29.6 **Harriman.** Bear left.
32.1 **MONROE.** 4-corners.
Idle Hour Inn to the left.

Descriptive Outline—The road from **Monroe** to **Suffern** follows the general line of the Ramapo Valley. At **Suffern** we turn east through **Spring Valley** on a fine State road into **Nyack,** crossing the Hudson by ferry to **Tarrytown** (see page 10).



WASHINGTON'S HEADQUARTERS, NEWBURGH

ADIRONDACK TRAIL

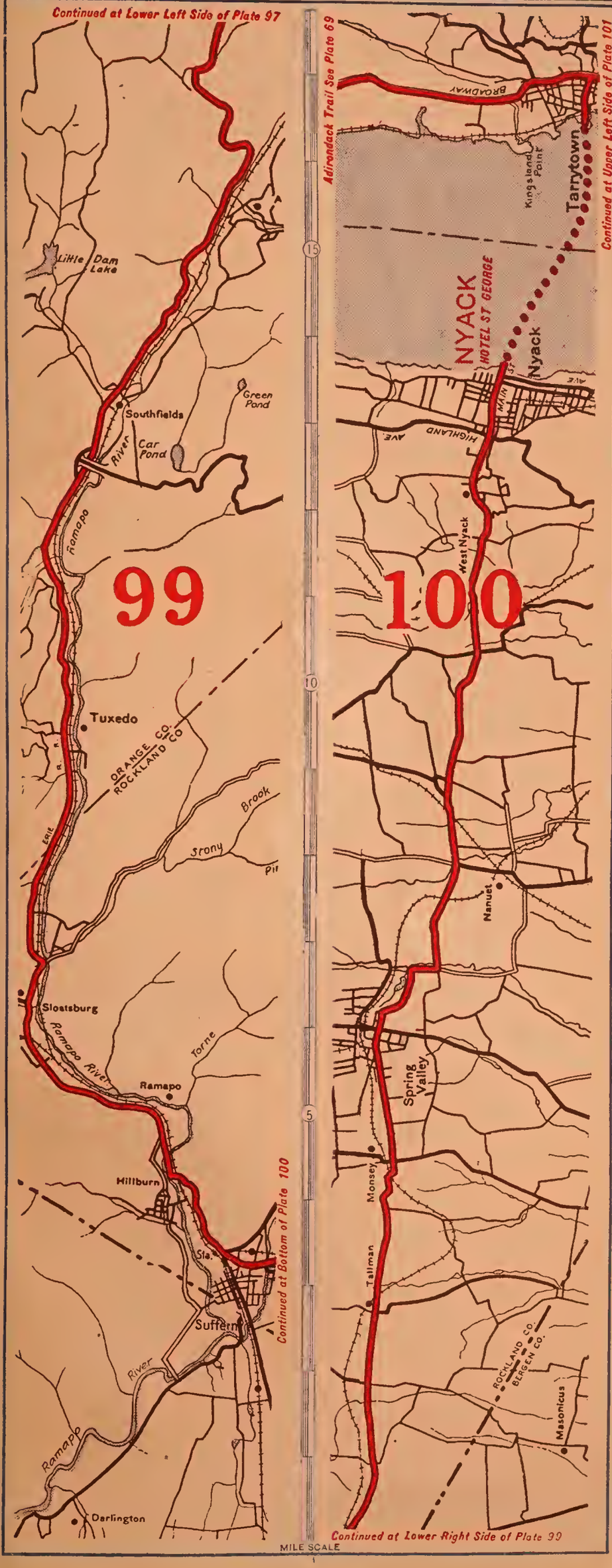

TARRYTOWN TO NEW YORK CITY

30.5 m.

All macadam and asphalt. See Map, opposite.

0.0 **TARRYTOWN.** Main St. & Broadway. South on Broadway.

0.9 Turn left—sign "White Plains." Cross RR. at **Elmsford Sta.** 3.5.

6.1 **White Plains.** Central Ave. & Tarrytown Road. Turn sharp right at iron water-trough on Central Ave.

Straight ahead, and right 7.0 on Mamaroneck Ave. leads to **Gedney Farm Hotel** —3 m.

Follow Central Ave. thru **Harts Corners** 7.7 and outskirts of **Scarsdale** 9.9.

13.6 **Bronxville.** Outskirts of town; straight on.

Left on Palmer Ave. leads to **The Gramatan**—1 m.

18.2 Turn diagonally right with trolley on Jerome Ave. Cross viaduct 18.7, and at

18.8 Fork beyond; turn left into The "Concourse"—wide macadam.

22.9 Monument in fork, bear left into Mott Ave.

23.6 Turn right on 149th St. downgrade across Harlem River.

24.3 Turn left on 7th Ave.

26.0 Enter Central Park and curve right and left on west drive.

28.3 Webster Monument, curve right and left. Bear right 28.9, leaving park.

29.0 **Columbus Circle.** Keep to right ¾ way around Circle, continuing west on 59th St. along south boundary of park.

29.6 Turn right on 5th Ave.

30.4 Turn left on 44th St.

30.5 **NEW YORK.** Turn right on Vanderbilt Ave.

Hotel Biltmore entrance ahead on right.

NEW YORK CITY TO TARRYTOWN

30.5 m.

All asphalt and macadam. See Map, opposite.

0.0 **NEW YORK. Hotel Biltmore.** Start west on 43d St.

0.1 5th Ave., turn right.

0.9 59th St. Swing left around fountain along boundary of Central Park.

1.5 **Columbus Circle.** Turn right, keeping left of Maine Monument on entering park.

2.2 Curve right and left around Webster Monument. Follow West Drive.

2.8 Fork, bear right.

3.9 Fork, bear left and right.

4.5 Police Box ahead; curve left out of park and keep north on 7th Ave.

6.2 145th St. Turn right. Cross Harlem River.

6.9 Mott Ave. Turn left, coming on "Concourse"—wide road.

11.6 Fork, turn left, jogging right on Jerome Ave. Follow trolleys, which end 15.1. Keep north on Central Ave.

16.9 **Bronxville.** West edge of town. Straight on.

Right on Palmer Ave. leads to **Gramatan**—1 m.

20.6 **Scarsdale.** Straight on.

24.4 **White Plains.** Central Ave. & Tarrytown Road. Turn sharp left at iron water-trough.

Right and again right 25.3 on Mamaroneck Ave. leads to **Gedney Farm Hotel**—3 m.

Cross RR. at **Elmsford** 27.0.

28.2 Yellow house in fork, bear left.

29.6 End of road; turn right on Broadway.

30.5 **TARRYTOWN.** Main St. & Broadway.

Descriptive Outline—From **Tarrytown** we run east through the outskirts of **White Plains**, the county seat of Westchester County, and then turn south on Central **Avenue**, a fine direct highway, through the western limits of **Scarsdale** and **Bronxville**, coming into the Grand Boulevard and Concourse, and so entering **New York** by way of 149th Street, 7th Avenue and Central Park.

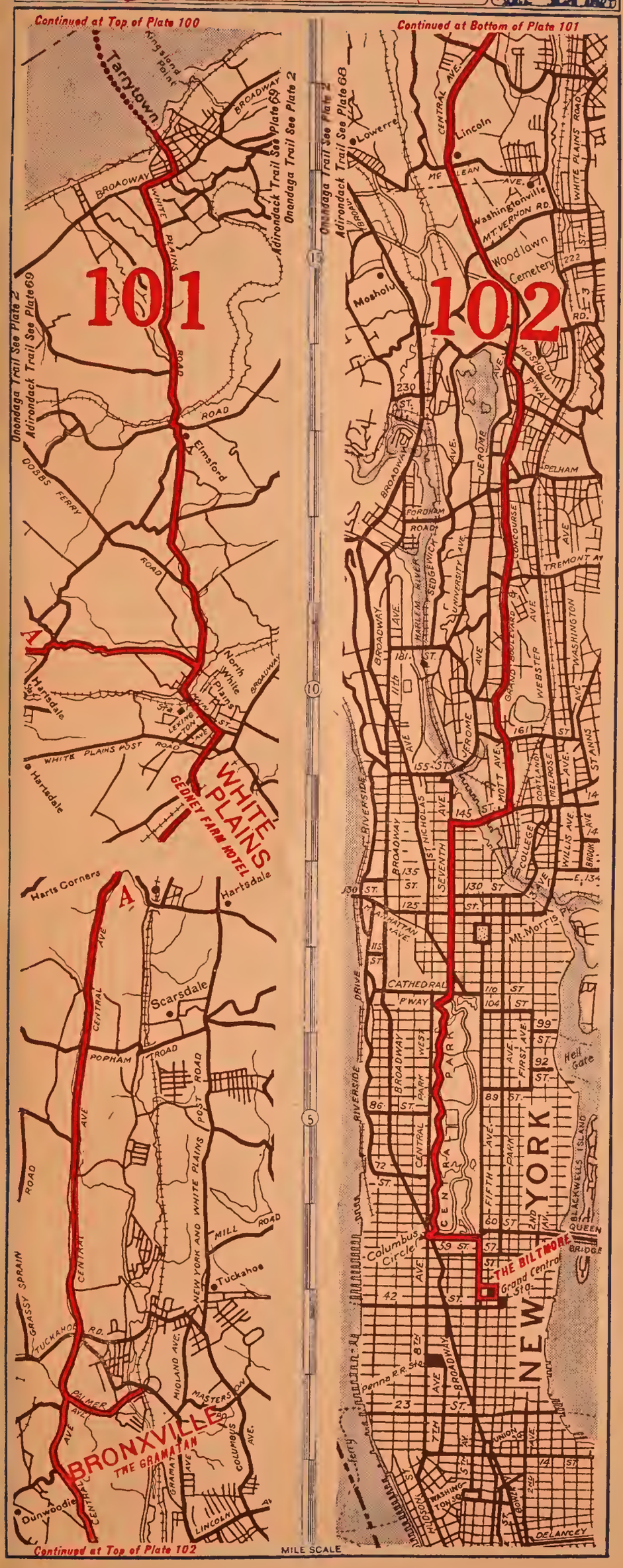
Continued at Top of Plate 100
Tarrytown
Kingsland Point
BROADWAY
WHITE PLAINS ROAD
Adirondack Trail See Plate 69
Onondaga Trail See Plate 2
101
Elmsford
DOBBS FERRY ROAD
Hartsdale
WHITE PLAINS POST ROAD
North White Plains
LEXINGTON AVE.
WHITE PLAINS
GERNEY FARM HOTEL
Harts Corners
Scarsdale
POPHAM ROAD
POST ROAD
MILL ROAD
Tuckahoe
TUCKAHOE RD.
GRASSY SPRAIN
PALMER AVE.
BRONXVILLE
THE GRAMATAN
Dunwoodie
CENTRAL AVE
NEW YORK AND WHITE PLAINS
MIDLAND AVE.
MASTERSON
COLUMBUS AVE.
LINCOLN AV.
Continued at Top of Plate 102
MILE SCALE
Continued at Bottom of Plate 101
Onondaga Trail See Plate 68
Lowerre
Lincoln
CENTRAL AVE.
MC LEAN AVE.
Washingtonville
MT. VERNON RD.
Woodlawn Cemetery
WHITE PLAINS ROAD
Mosholu
102
MOSHOLU PWAY
PELHAM
FORDHAM ROAD
TREMONT AV
BROADWAY
HARLEM RIVER
SEDGEWICK AVE.
UNIVERSITY AVE.
JEROME AVE.
CONCOURSE
GRAND BOULEVARD
WEBSTER AVE
WASHINGTON AVE.
MOTT AVE.
CORTLAND
MELROSE AVE.
ST ANNS
WILLIS AVE
BROOK
RIVERSIDE
ST. NICHOLAS AVE
SEVENTH AVE
COLLEGE
WHITTAN AVE
Mt. Morris Pk.
CATHEDRAL P'WAY
CENTRAL PARK WEST
FIRST AVE.
Hell Gate
FIFTH AVE.
PARK AVE.
NEW YORK
BLACKWELLS ISLAND
QUEEN BRIDGE
Columbus Circle
THE BILTMORE
Grand Central Sta.
Penna. R.R. Sta.
7TH AVE
UNION SQ.
WASHINGTON SQ.
HUDSON
DELANCEY

EMPIRE TOURS

LIST OF OFFICERS

C. A. MINER, Pres.
Hotel Lenox, Buffalo

F. C. ROCKWELL, 1st Vice-Pres.
The Onondaga, Syracuse

JAMES EMERSON, 2d Vice-Pres.
Leland House, Schroon Lake

F. N. BAIN, Sec. and Treas.
The Palatine, Newburgh

LIST OF HOTELS

ALBANY.
The Ten Eyck.
The Hampton.
Kenmore Hotel.
Stanwix Hall.
ALEXANDRIA BAY.
Crossmon House.
AMSTERDAM.
The Barnes.
AUBURN.
Osborne House.
AUSABLE CHASM.
AuSable Chasm Hotel.
AVON.
Avon Inn.
BATAVIA.
Hotel Richmond.
BEACON.
Holland House.
BEMUS POINT.
Hotel Pickard.
BINGHAMTON.
Arlington Hotel.
BLUFF POINT.
Hotel Champlain.
BRIARCLIFF MANOR.
Briarcliff Lodge.
BRONXVILLE.
The Gramatan.
BUFFALO.
Hotel Iroquois.
Hotel Lafayette.
Hotel Statler.
Hotel Lenox.
Hotel Touraine.
Hotel Genesee.
CANANDAIGUA.
Flannigan's Restaurant.
CASCADE LAKES.
Cascade Lake House.
CATSKILL.
The New Saulpaugh.
CHAZY.
Chazy Ferry.
CHAZY LAKE.
Lake View House.
CHESTERTOWN.
Chester House.
Hotel Rising.
COOPERSTOWN.
The O-te-sa-ga.
CORTLAND.
Cortland House.
DANSVILLE.
Jackson Health Resort.
ELMIRA.
Hotel Rathbun.
GLENS FALLS.
Rockwell House.
GOSHEN.
Goshen Inn.
HASTINGS-ON-HUDSON.
Longue Vue.
HIGHMOUNT.
New Grand Hotel.
JAMESTOWN.
The Samuels.
KAATERSKILL.
Hotel Kaaterskill.
KINGSTON.
Eagle Hotel.
The Stuyvesant.
LAKE GEORGE.
Fort William Henry Hotel.
LAKE LUZERNE.
Rockwell House.
LAKE MAHOPAC.
Thompson House.
LAKE PLACID.
Grand View Hotel.
Stevens House.
Lake Placid Inn.
LAKE PLEASANT.
Morley's.
LENOX, MASS.
Hotel Aspinwall.
Curtis Hotel.
LE ROY.
Ye Olde Tyme Inn.
LITTLE FALLS.
The Richmond.
MANCHESTER, VT.
Equinox House.
MARION-ON-LAKE GEORGE.
Marion House.
MIDDLEBURG.
Hotel Baker.
MILLBROOK.
Millbrook Inn.
MONROE.
Idle Hour Inn.
NEWBURGH.
The Palatine.
NEWTONVILLE.
Smith's Tavern.
NEW YORK CITY.
Hotel Biltmore.
NIAGARA FALLS, CAN.
Hotel Clifton.
NIAGARA FALLS, N. Y.
Hotel Imperial.
NYACK.
Hotel St. George.
ONEONTA.
Hotel Oneonta.
OSWEGO.
The Pontiac.
OWEGO.
The Ah-wa-ga.
PAWLING.
Dutcher House.
PITTSFIELD, MASS.
The Maplewood.
Hotel Wendell.
PLATTSBURG.
Witherill Hotel.
PORT HENRY.
Lee House.
POUGHKEEPSIE.
Nelson House.
ROCHESTER.
Powers Hotel.
Hotel Rochester.
Hotel Seneca.
RUTLAND, VT.
Hotel Berwick.
SARATOGA SPRINGS.
Grand Union Hotel.
The Worden.
Hotel American.
SCHENECTADY.
Mohawk Hotel and Baths.
SCHROON LAKE.
Leland House.
Ondawa House.
SHARON SPRINGS.
Pavilion Hotel & Cottages.
Mansion House.
SYRACUSE.
The Onondaga.
TROY.
Hotel Rensselaer.
UTICA.
Hotel Utica.
WATERBURY, CONN.
The Elton.
WATERTOWN.
The New Woodruff.
WATKINS.
The Glen Springs.
WEST LEBANON.
St. Elmo.
WESTPORT.
Westport Inn.
WHITE PLAINS.
Gedney Farm Hotel.
WILLIAMSTOWN, MASS.
The Greylock.
WILMINGTON.
Olney House & Cottages.

DESIGNED and PRINTED BY
SERVICE DEPT.
The
AUTOMOBILE
BLUE BOOK
PUB. CO.
NEW YORK

LIBRARY OF CONGRESS
0 029 037 983 0

For the Tour—

A Box of Our

AUTO CHOCOLATES

Newest, most beautiful, right-to-the-moment package. Contents as fully appealing, as style is unequaled by any other present package. Each rich and delicious chocolate, an epicurean fancy, an epicurean delight!

$1.00 Pound Box

Six thousand agencies throughout the United States sell Park & Tilford famous Chocolates and Bonbons. Sold also by our stores and at every place of importance in New York. Series of eight boxes include Auto, Tennis, Golf, Polo, Yachting, Hunting, Dance and Au Revoir packages, all at $1.00 pound box.

PARK & TILFORD
New York